

NOTICE!!

These documents have been scanned!

Do not place un-scanned documents beneath this notice!

Do not remove this notice from this file!

GPO Jacket No. 560-102
Print Order 61540
Rise Business Services, LLC
Job=AZ15 5/30/2019



Box Number= AZ15103



Claim Begin-End: AMC372859-AMC372862

1 Initial Receipt



AZ15103-10

AMC372018-AMC373097

United States Department of the Interior
Bureau of Land Management
 BUSINESS & SUPPORT SVCS DIV
 ONE N CENTRAL AVE
 PHOENIX, AZ 85004 -2203
 Phone: (602) 417-9200

Receipt

No:

1310621

Transaction #: 1355190	
Date of Transaction: 07/06/2006	
CUSTOMER:	RUSSELL M CORN 8425 DESERT STEPPES TUSCON,AZ 85710

ENTERED IN COMPUTER

RE 7/11/06

LINE #	QTY	DESCRIPTION	REMARKS	UNIT PRICE	TOTAL
1	4.00	LOCATABLE MINERALS / MINING CLAIMS- NEW,UNADJUD, ONE OR MORE AUTH NOS / NEW MINING CLAIM PROCESSING FEE \$15 (1930) CASES: AMC372859/\$15.00, AMC372860/\$15.00, AMC372861/\$15.00, AMC372862/\$15.00		- n/a -	60.00
2	4.00	LOCATABLE MINERALS / MINING CLAIMS- NEW,UNADJUD, ONE OR MORE AUTH NOS / NEW MINING CLAIM LOCATION FEE \$30 (1993) CASES: AMC372859/\$30.00, AMC372860/\$30.00, AMC372861/\$30.00, AMC372862/\$30.00		- n/a -	120.00
3	4.00	LOCATABLE MINERALS / MINING CLAIMS- NEW,UNADJUD, ONE OR MORE AUTH NOS / NEW MINING CLM MAINT FEE \$125 (1993) CASES: AMC372859/\$125.00, AMC372860/\$125.00, AMC372861/\$125.00, AMC372862/\$125.00	MAINT 2006 (4)	- n/a -	500.00
TOTAL:					\$680.00

PAYMENT INFORMATION			
1	AMOUNT:	\$680.00	POSTMARKED: 07/01/2006
	TYPE:	CHECK	RECEIVED: 07/03/2006
	CHECK NO:	417	
	NAME:	CORN, RUSSELL M 8425 DESERT STEPPES TUSCON AZ 85710	

REMARKS

This receipt was generated by the automated BLM Collections and Billing System and is a paper representation of a portion of the official electronic record contained therein.

NOTICE!!

These documents have been scanned!

Do not place un-scanned documents beneath this notice!

Do not remove this notice from this file!

GPO Jacket No. 560-102
Print Order 61540
Rise Business Services, LLC
Job=AZ15 5/30/2019



Box Number= AZ15103



Claim Begin-End: AMC372859-AMC372862

2 Correspondence



AZ15103-10

AMC372018-AMC373097

**NO
DOCUMENTS
FOUND**

NO DOCUMENTS FOUND
NO DOCUMENTS FOUND

NOTICE!!

These documents have been scanned!

Do not place un-scanned documents beneath this notice!

Do not remove this notice from this file!

GPO Jacket No. 560-102
Print Order 61540
Rise Business Services, LLC
Job=AZ15 5/30/2019



Box Number= AZ15103



Claim Begin-End: AMC372859-AMC372862

3 Transfers



AZ15103-10

AMC372018-AMC373097

**NO
DOCUMENTS
FOUND**

NO DOCUMENTS FOUND
NO DOCUMENTS FOUND

NOTICE!!

These documents have been scanned!

Do not place un-scanned documents beneath this notice!

Do not remove this notice from this file!

GPO Jacket No. 560-102
Print Order 61540
Rise Business Services, LLC
Job=AZ15 5/30/2019



Box Number= AZ15103



Claim Begin-End: AMC372859-AMC372862

4 Annual Filings



AZ15103-10 AMC372018-AMC373097

||| RN MAKELA & RUSSELL |||

14623 E. Circle Q Ranch Pl.
Vail, Arizona 85730
(520) 975-2187

360745
383482

368421
376435
391891
357903

399846

355089

372859

375921

382328

398860

PHOENIX, ARIZONA

2018 JUL 11 P 2:39

RECEIVED
BLM AZ STATE OFFICE

Date: 9 June 2018

To: Bureau of Land Management
Arizona State Office
One North Central Avenue, Suite 800
Phoenix, AZ 85004-4427

Subject: Maintenance Fee Payment for FY 2019 – AL, WAY, HILL, COPR, and ZIP Claims

Enclosed are checks and maintenance fee payment forms for the subject claims. Summaries of these payments are shown in the table below.

399337

399806

(13)

# OF CLAIMS	CLAIM GROUP	CHECK TOTAL	CHECK NUMBER
7	AL	\$1,085.00	
2	WAY	\$310.00	
2	HILL	\$310.00	
18	COPR	\$2,790.00	
38	ZIP	\$5,890.00	
TOTAL CLAIMS = 67		\$10,385	

Please return a date stamped copies of the forms as receipt of these payments.

Thank you,

Steve Corn

4210361

Steve Corn
CM&R Managing Partner
stevencorn@aol.com

ENTERED
JUL 18 2018
BY: RAM

AL Claims

MAINTENANCE FEE PAYMENT

Claimant Name: Steve Corn

Address: 14623 E. Circle Q Ranch Pl

City: Vail State: AZ Zip: 85641

Telephone: 520-975-2187

E-mail address: stevencorn@aol.com

Signature: *Steve Corn*

Check here if this is a change of address.

RECEIVED BLM AZ STATE OFFICE 2010 JUL 11 P 2:39 PHOENIX, ARIZONA	BLM Date Stamp
---	----------------------

LINE NO.	AMC NUMBER	CLAIM/SITE NAME	COUNTY RECORDER DATA (If available)	TWP	RNG	SEC
1	368421 ⁷	AL 8				
2	368422 ₇	AL 21				
3	376435 ⁷	AL 22				
4	376436 ₇	AL 7				
5	391891 ⁷	AL 41				
6	391892	AL 42				
7	391893 ₇	AL 51				
8						
9						
10						

List additional claims on Form MCF114.

Bureau of Land Management
Arizona State Office
www.blm.gov/az/

No. of Claims: _____ x \$155 = _____ Check No: _____ Init. _____ Receipt No.: _____ For BLM Use Only

Form: MCF112
 Revised July 2009

This form is available from the **Arizona Department of Mines and Mineral Resources** and may be reproduced.

WAY Claims

MAINTENANCE FEE PAYMENT

Claimant Name: Steve Corn

Address: 14623 E. Circle Q Ranch Pl

City: Vail State: AZ Zip: 85641

Telephone: 520-975-2187

E-mail address: stevencorn@aol.com

Signature: *Steve Corn*

Check here if this is a change of address.

BLM Date Stamp	RECEIVED BLM AZ STATE OFFICE 2010 JUL 11 P 2:39 PHOENIX, ARIZONA
----------------------	---

LINE NO.	AMC NUMBER	CLAIM/SITE NAME	COUNTY RECORDER DATA (If available)	TWP	RNG	SEC
1	357904 ←	WAY 7				
2	360745 ←	WAY 100				
3						
4						
5						
6						
7						
8						
9						
10						

List additional claims on Form MCF114.

Bureau of Land Management
Arizona State Office
www.blm.gov/az/

No. of Claims: _____ x \$155 = _____ Check No: _____ Init. _____ Receipt No.: _____ For BLM Use Only
--

Form: MCF112
 Revised July 2009


This form is available from the **Arizona Department of Mines and Mineral Resources** and may be reproduced.

HILL Claims

MAINTENANCE FEE PAYMENT

Claimant Name: Steve Corn
 Address: 14623 E. Circle Q Ranch Pl
 City: Vail State: AZ Zip: 85641
 Telephone: 520-975-2187
 E-mail address: stevencorn@aol.com
 Signature: Steve Corn

Check here if this is a change of address.



LINE NO.	AMC NUMBER	CLAIM/SITE NAME	COUNTY RECORDER DATA (If available)	TWP	RNG	SEC
1	383482 ⁷	HILL 5				
2	383483 ₇	HILL 44				
3						
4						
5						
6						
7						
8						
9						
10						

List additional claims on Form MCF114.

Bureau of Land Management
Arizona State Office
www.blm.gov/az/

No. of Claims: _____ x \$155 = _____

Check No: _____ Init. _____

Receipt No.: _____

For BLM Use Only

Form: MCF112
 Revised July 2009

This form is available from the **Arizona Department of Mines and Mineral Resources** and may be reproduced.

COPR Claims (page 1 of 2)

MAINTENANCE FEE PAYMENT

Claimant Name: Steve Corn

Address: 14623 E. Circle Q Ranch Pl


City: Vail State: AZ Zip: 85641

Telephone: 520-975-2187

E-mail address: stevencorn@aol.com

Signature: *Steve Corn*

Check here if this is a change of address.



LINE NO.	AMC NUMBER	CLAIM/SITE NAME	COUNTY RECORDER DATA (If available)	TWP	RNG	SEC
1	355089 ⁷	COPR 1				
2	355090 ⁷	COPR 34				
3	372859 ⁷	COPR 8				
4	372860	COPR 10				
5	372861	COPR 32				
6	372862 ⁷	COPR 33				
7	375921 ⁷	COPR 1				
8	375922	COPR 3				
9	375923	COPR 4				
10	375924 ⁷	COPR 5				

List additional claims on Form MCF114.

Bureau of Land Management
Arizona State Office
www.blm.gov/az/

No. of Claims: _____ x \$155 = _____
 Check No: _____ Init. _____
 Receipt No.: _____
For BLM Use Only

Form: MCF112
 Revised July 2009

This form is available from the **Arizona Department of Mines and Mineral Resources** and may be reproduced.


COPR Claims (page 2 of 2)

SUPPLEMENTAL ATTACHMENT

May be used with the following forms for listing additional mining claims:

Check One.

- Affidavit of Performance of Annual Work
- Maintenance Fee Payment
- Notice of Intent to Hold Mining Claims
- Notice of Non-Liability for Labor and Materials Furnished



LINE NO.	AMC NUMBER	CLAIM/SITE NAME	COUNTY RECORDER DATA (If available)	TWP	RNG	SEC
11	375925 7	COPR 6				
12	375926	COPR 7				
13	375927	COPR 9				
14	375928	COPR 11				
15	375929	COPR 12				
16	375930	COPR 13				
17	375931	COPR 35				
18	375932 }	COPR 36				

ZIP Claims (page 1 of 3)

MAINTENANCE FEE PAYMENT

Claimant Name: Steve Corn

Address: 14623 E. Circle Q Ranch Pl

City: Vail State: AZ Zip: 85641

Telephone: 520-975-2187

E-mail address: stevencorn@aol.com

Signature: *Steve Corn*

Check here if this is a change of address.

BLM Date Stamp	RECEIVED BLM AZ STATE OFFICE 2010 JUL 11 P 2:50 PHOENIX, ARIZONA
----------------------	---

LINE NO.	AMC NUMBER	CLAIM/SITE NAME	COUNTY RECORDER DATA (If available)	TWP	RNG	SEC
1	382328 ⁷	ZIP 28				
2	382329 ¹	ZIP 36				
3	398860 ⁷	ZIP 23				
4	398861	ZIP 24				
5	398862	ZIP 25				
6	398863	ZIP 26				
7	398864	ZIP 27				
8	398865	ZIP 29				
9	398866	ZIP 30				
10	398867 ¹	ZIP 31				

List additional claims on Form MCF114.

Bureau of Land Management
Arizona State Office
www.blm.gov/az/

No. of Claims: _____ x \$155 = _____ Check No: _____ Init. _____ Receipt No.: _____ For BLM Use Only

Form: MCF112
 Revised July 2009

This form is available from the Arizona Department of Mines and Mineral Resources and may be reproduced.

ZIP Claims (page 2 of 3)

SUPPLEMENTAL ATTACHMENT

May be used with the following forms for listing additional mining claims:

Check One.

- Affidavit of Performance of Annual Work
- Maintenance Fee Payment
- Notice of Intent to Hold Mining Claims
- Notice of Non-Liability for Labor and Materials Furnished

BLM Date Stamp	RECEIVED BLM AZ STATE OFFICE 2010 JUL 11 P 2:40 PHOENIX, ARIZONA
----------------------	---

LINE NO.	AMC NUMBER	CLAIM/SITE NAME	COUNTY RECORDER DATA (If available)	TWP	RNG	SEC
11	398868 ⁷	ZIP 32				
12	398869	ZIP 33				
13	398870	ZIP 34				
14	398871	ZIP 35				
15	398872	ZIP 37				
16	398873	ZIP 38				
17	398874	ZIP 39				
18	398875	ZIP 40				
19	398876	ZIP 41				
20	398877 ^J	ZIP 42				
21	399338 ⁻	ZIP 2				
22	399340 ⁻	ZIP 4				
23	399342 ⁻	ZIP 6				
24	399344 ⁻	ZIP 8				
25	399346 ⁷	ZIP 10				
26	399347	ZIP 11				
27	399348	ZIP 12				
28	399349	ZIP 13				
29	399350 ^J	ZIP 14				


ZIP Claims (page 3 of 3)

SUPPLEMENTAL ATTACHMENT

May be used with the following forms for listing additional mining claims:

Check One.

- Affidavit of Performance of Annual Work
- Maintenance Fee Payment
- Notice of Intent to Hold Mining Claims
- Notice of Non-Liability for Labor and Materials Furnished



LINE NO.	AMC NUMBER	CLAIM/SITE NAME	COUNTY RECORDER DATA (If available)	TWP	RNG	SEC
30	399806 7	ZIP 15				
31	399807	ZIP 16				
32	399808	ZIP 43				
33	399809	ZIP 44				
34	399810	ZIP 45				
35	399811	ZIP 46				
36	399812	ZIP 47				
37	399813 J	ZIP 48				
38	399851 -	ZIP 50				

CERTIFIED MAIL®



7018 0680 0001 3043 5565



1000



85004

U.S. POSTAGE
PAID
TUCSON, AZ
85706
JUL 09, 18
AMOUNT
\$7.62
R2305K138930-11

RECEIVED
STATE OFF
2018 JUL 11 P 2:39
PHOENIX, ARIZONA

Bureau of Land Management
Arizona State Office
One North Central Avenue, Suite 800
Phoenix, AZ 85004-4427

United States Department of the Interior
Bureau of Land Management
 DIV OF LANDS, MINRLS & ENERGY
 ONE N CENTRAL AVE
 PHOENIX, AZ 85004 -4427
 Phone: 602-417-9200

Receipt

No: 4210361

Transaction #: 4325366	
Date of Transaction: 07/12/2018	
CUSTOMER:	
CORN MAKELA & RUSSELL 14623 E CIRCLE Q RANCH PL VAIL, AZ 85641-8914 US	

LINE #	QTY	DESCRIPTION	REMARKS	UNIT PRICE	TOTAL
1	1.00	LOCATABLE MINERALS / MINING CLAIMS- NOT NEW-UNADJUD, ONE AUTH NO. ONLY / MINING CLAIM MONEY RECEIVED CASES: AMC368421/\$10385.00	MAINT 2019/67	- n/a -	10385.00
TOTAL:					\$10,385.00

PAYMENT INFORMATION			
1	AMOUNT:	1085.00	POSTMARKED: N/A
	TYPE:	CHECK	RECEIVED: 07/11/2018
	CHECK NO:	2016	
	NAME:	CORN MAKELA & RUSSELL 14623 E CIRCLE Q RANCH PL VAIL AZ 85641-8914 US	
2	AMOUNT:	310.00	POSTMARKED: N/A
	TYPE:	CHECK	RECEIVED: 07/11/2018
	CHECK NO:	2017	
	NAME:	CORN MAKELA & RUSSELL 14623 E CIRCLE Q RANCH PL VAIL AZ 85641-8914 US	
3	AMOUNT:	310.00	POSTMARKED: N/A
	TYPE:	CHECK	RECEIVED: 07/11/2018
	CHECK NO:	2018	
	NAME:	CORN MAKELA & RUSSELL 14623 E CIRCLE Q RANCH PL VAIL AZ 85641-8914 US	

4	AMOUNT:	2790.00	POSTMARKED:	N/A
	TYPE:	CHECK	RECEIVED:	07/11/2018
	CHECK NO:	2019		
	NAME:	CORN MAKELA & RUSSELL 14623 E CIRCLE Q RANCH PL VAIL AZ 85641-8914 US		
5	AMOUNT:	5890.00	POSTMARKED:	N/A
	TYPE:	CHECK	RECEIVED:	07/11/2018
	CHECK NO:	2020		
	NAME:	CORN MAKELA & RUSSELL 14623 E CIRCLE Q RANCH PL VAIL AZ 85641-8914 US		

REMARKS

This receipt was generated by the automated BLM Collections and Billing System and is a paper representation of a portion of the official electronic record contained therein.

CORN MAKELA & RUSSELL

14623 E. Circle Q Ranch Pl.
Vail, Arizona 85730
(520) 975-2187

357903

399806

360745

399846

383482

355089

372859

375921

382328

PHOENIX, ARIZONA

368421
376435
391891

2011 JUN 29 P 3:03

RECEIVED
BLM AZ STATE OFFICE

Date: 26 June 2017

To: Bureau of Land Management
Arizona State Office
One North Central Avenue, Suite 800
Phoenix, AZ 85004-4427

Subject: Maintenance Fee Payment for FY 2018 – AL, WAY, HILL, JUL, and ZIP Claims

398860

Enclosed are checks and maintenance fee payment forms for the subject claims. Summaries of these payments are shown in the table below.

399337

# OF CLAIMS	CLAIM GROUP	CHECK TOTAL	CHECK NUMBER
7	AL	\$1,085.00	1177
2	WAY	\$310.00	1178
2	HILL	\$310.00	1179
18	COPR	\$2,790.00	1180
38	ZIP	\$5,890.00	1181
TOTAL CLAIMS = 67		\$10,385	

pk mlc

Please return a date stamped copies of the forms as receipt of these payments.

Thank you,

Steve Corn

Steve Corn
CM&R Managing Partner
stevencorn@aol.com

38 76103

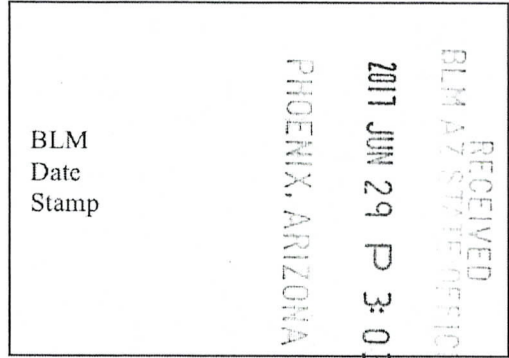
ENTERED
JUL 06 2017
BY: *RAM*

AL Claims

MAINTENANCE FEE PAYMENT

Claimant Name: Steve Corn
 Address: 14623 E. Circle Q Ranch PI
 City: Vail State: AZ Zip: 85641
 Telephone: 520-975-2187
 E-mail address: stevencorn@aol.com
 Signature: _____

Check here if this is a change of address.



LINE NO.	AMC NUMBER	CLAIM/SITE NAME	COUNTY RECORDER DATA (If available)	TWP	RNG	SEC
1	368421	AL 8				
2	368422	AL 21				
3	376435	AL 22				
4	376436	AL 7				
5	391891	AL 41				
6	391892	AL 42				
7	391893	AL 51				
8						
9						
10						

List additional claims on Form MCF114.

Bureau of Land Management
Arizona State Office
www.blm.gov/az/

No. of Claims: _____ x \$155 = _____ Check No: _____ Init. _____ Receipt No.: _____ For BLM Use Only
--

Form: MCF112
 Revised July 2009

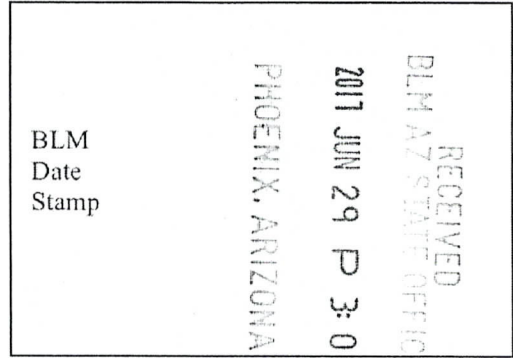
This form is available from the **Arizona Department of Mines and Mineral Resources** and may be reproduced.

WAY Claims

MAINTENANCE FEE PAYMENT

Claimant Name: Steve Corn
 Address: 14623 E. Circle Q Ranch Pl
 City: Vail State: AZ Zip: 85641
 Telephone: 520-975-2187
 E-mail address: stevencorn@aol.com
 Signature: _____

Check here if this is a change of address.



LINE NO.	AMC NUMBER	CLAIM/SITE NAME	COUNTY RECORDER DATA (If available)	TWP	RNG	SEC
1	357904 -	WAY 7				
2	360745 -	WAY 100				
3						
4						
5						
6						
7						
8						
9						
10						

List additional claims on Form MCF114.

Bureau of Land Management
Arizona State Office
www.blm.gov/az/

No. of Claims: _____ x \$155 = _____
Check No: _____ Init. _____
Receipt No.: _____
For BLM Use Only

Form: MCF112
 Revised July 2009

This form is available from the **Arizona Department of Mines and Mineral Resources** and may be reproduced.

HILL Claims

MAINTENANCE FEE PAYMENT

Claimant Name: Steve Corn

Address: 14623 E. Circle Q Ranch Pl

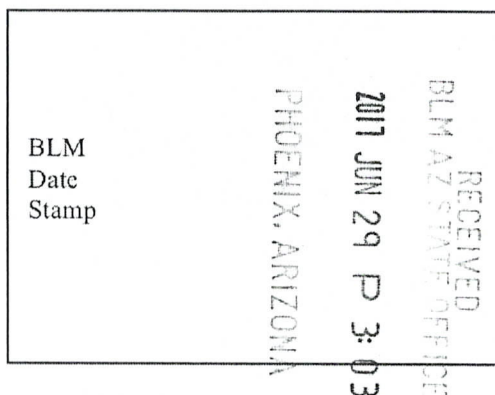
City: Vail State: AZ Zip: 85641

Telephone: 520-975-2187

E-mail address: stevencorn@aol.com

Signature: _____

Check here if this is a change of address.



LINE NO.	AMC NUMBER	CLAIM/SITE NAME	COUNTY RECORDER DATA (If available)	TWP	RNG	SEC
1	383482	HILL 5				
2	383483	HILL 44				
3						
4						
5						
6						
7						
8						
9						
10						

List additional claims on Form MCF114.

Bureau of Land Management
Arizona State Office
www.blm.gov/az/

No. of Claims: _____ x \$155 = _____

Check No: _____ Init. _____

Receipt No.: _____

For BLM Use Only

Form: MCF112
 Revised July 2009

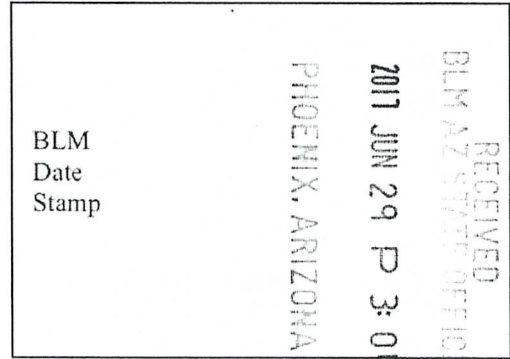
This form is available from the **Arizona Department of Mines and Mineral Resources** and may be reproduced.

COPR Claims (page 1 of 2)

MAINTENANCE FEE PAYMENT

Claimant Name: Steve Corn
 Address: 14623 E. Circle Q Ranch Pl
 City: Vail State: AZ Zip: 85641
 Telephone: 520-975-2187
 E-mail address: stevencorn@aol.com
 Signature: _____

Check here if this is a change of address.



LINE NO.	AMC NUMBER	CLAIM/SITE NAME	COUNTY RECORDER DATA (If available)	TWP	RNG	SEC
1	355089	COPR 1				
2	355090	COPR 34				
3	372859	COPR 8				
4	372860	COPR 10				
5	372861	COPR 32				
6	372862	COPR 33				
7	375921	COPR 1				
8	375922	COPR 3				
9	375923	COPR 4				
10	375924	COPR 5				

List additional claims on Form MCF114.

Bureau of Land Management
Arizona State Office
www.blm.gov/az/

No. of Claims: _____ x \$155 = _____
 Check No: _____ Init. _____
 Receipt No.: _____
For BLM Use Only

Form: MCF112
 Revised July 2009

This form is available from the **Arizona Department of Mines and Mineral Resources** and may be reproduced.

COPR Claims (page 2 of 2)

SUPPLEMENTAL ATTACHMENT

May be used with the following forms for listing additional mining claims:

Check One.

- Affidavit of Performance of Annual Work
- Maintenance Fee Payment
- Notice of Intent to Hold Mining Claims
- Notice of Non-Liability for Labor and Materials Furnished

BLM
Date
Stamp

RECEIVED
BLM AZ STATE OFFICE
2017 JUN 29 PM 3:04
PHOENIX, ARIZONA

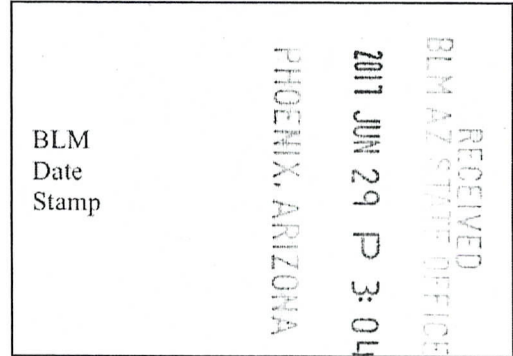
LINE NO.	AMC NUMBER	CLAIM/SITE NAME	COUNTY RECORDER DATA (If available)	TWP	RNG	SEC
11	375925	COPR 6				
12	375926	COPR 7				
13	375927	COPR 9				
14	375928	COPR 11				
15	375929	COPR 12				
16	375930	COPR 13				
17	375931	COPR 35				
18	375932	COPR 36				

ZIP Claims (page 1 of 3)

MAINTENANCE FEE PAYMENT

Claimant Name: Steve Corn
 Address: 14623 E. Circle Q Ranch Pl
 City: Vail State: AZ Zip: 85641
 Telephone: 520-975-2187
 E-mail address: stevencorn@aol.com
 Signature: _____

Check here if this is a change of address.



LINE NO.	AMC NUMBER	CLAIM/SITE NAME	COUNTY RECORDER DATA (If available)	TWP	RNG	SEC
1	382328 ⁷	ZIP 28				
2	382329 _J	ZIP 36				
3	398860 ⁷	ZIP 23				
4	398861	ZIP 24				
5	398862	ZIP 25				
6	398863	ZIP 26				
7	398864	ZIP 27				
8	398865	ZIP 29				
9	398866	ZIP 30				
10	398867 _J	ZIP 31				

List additional claims on Form MCF114.

Bureau of Land Management
Arizona State Office
www.blm.gov/az/

No. of Claims: _____ x \$155 = _____

Check No: _____ Init. _____

Receipt No.: _____

For BLM Use Only

Form: MCF112
 Revised July 2009

This form is available from the **Arizona Department of Mines and Mineral Resources** and may be reproduced.

ZIP Claims (page 2 of 3)

SUPPLEMENTAL ATTACHMENT

May be used with the following forms for listing additional mining claims:

Check One.

- Affidavit of Performance of Annual Work
- Maintenance Fee Payment
- Notice of Intent to Hold Mining Claims
- Notice of Non-Liability for Labor and Materials Furnished

BLM
Date
Stamp

RECEIVED
BLM AZ STATE OFFICE
PHOENIX, ARIZONA
2017 JUN 29 P 3:01

LINE NO.	AMC NUMBER	CLAIM/SITE NAME	COUNTY RECORDER DATA (If available)	TWP	RNG	SEC
11	398868	ZIP 32				
12	398869	ZIP 33				
13	398870	ZIP 34				
14	398871	ZIP 35				
15	398872	ZIP 37				
16	398873	ZIP 38				
17	398874	ZIP 39				
18	398875	ZIP 40				
19	398876	ZIP 41				
20	398877	ZIP 42				
21	399338	ZIP 2				
22	399340	ZIP 4				
23	399342	ZIP 6				
24	399344	ZIP 8				
25	399346	ZIP 10				
26	399347	ZIP 11				
27	399348	ZIP 12				
28	399349	ZIP 13				
29	399350	ZIP 14				

ZIP Claims (page 3 of 3)

SUPPLEMENTAL ATTACHMENT

May be used with the following forms for listing additional mining claims:

- Check One.
- Affidavit of Performance of Annual Work
 - Maintenance Fee Payment
 - Notice of Intent to Hold Mining Claims
 - Notice of Non-Liability for Labor and Materials Furnished

RECEIVED
BLM AZ STATE OFFICE
PHOENIX, ARIZONA
2011 JUN 29 P 3:04

BLM
Date
Stamp

LINE NO.	AMC NUMBER	CLAIM/SITE NAME	COUNTY RECORDER DATA (If available)	TWP	RNG	SEC
30	399806 ⁷	ZIP 15				
31	399807	ZIP 16				
32	399808	ZIP 43				
33	399809	ZIP 44				
34	399810	ZIP 45				
35	399811	ZIP 46				
36	399812	ZIP 47				
37	399813 ₂	ZIP 48				
38	399851 ₋	ZIP 50				

C

Steve & Jenny Corn
14623 East Circle Q Ranch Place
Vail, Arizona 85641



F

US POSTAGE AND FEES PAID
FIRST-CLASS
Jun 27 2017
Mailed from ZIP 85747
4 oz First-Class Mail Flats Rate

071V00766760

USPS FIRST CLASS

Corn, Steve And Jenny
Steve And Jenny Corn
14623 E CIRCLE Q RANCH PL
VAIL AZ 85641-8914

C041

RETURN RECEIPT REQUESTED

SHIP TO:
Bureau Of Land Management
Arizona State Office
1 N CENTRAL AVE STE 800
PHOENIX AZ 85004-4427

USPS CERTIFIED MAIL

9414 7102 0083 0609 3573 39

Bureau of Land Management
Arizona State Office
One North Central Avenue,
Phoenix, AZ 85004-4427

**Return
Receipt**

RECEIVED
BLM AZ STATE OFFICE
2011 JUN 29 P 3:03
PHOENIX, ARIZONA

United States Department of the Interior
Bureau of Land Management
 DIV OF LANDS, MINRLS & ENERGY
 ONE N CENTRAL AVE
 PHOENIX, AZ 85004 -4427
 Phone: 602-417-9200

Receipt

No: 3876103

Transaction #: 3985162	
Date of Transaction: 06/30/2017	
CUSTOMER:	
STEVE CORN 14623 E CIRCLE Q RANCH PL VAIL, AZ 85641-8914 US	

LINE #	QTY	DESCRIPTION	REMARKS	UNIT PRICE	TOTAL
1	1.00	LOCATABLE MINERALS / MINING CLAIMS- NOT NEW-UNADJUD, ONE AUTH NO. ONLY / MINING CLAIM MONEY RECEIVED CASES: AMC368421/\$10385.00	MAINT 2018/67	- n/a -	10385.00
TOTAL:					\$10,385.00

PAYMENT INFORMATION					
1	AMOUNT:	1085.00	POSTMARKED:	06/27/2017	
	TYPE:	CHECK	RECEIVED:	06/29/2017	
	CHECK NO:	1177			
	NAME:	CORN MAKELA & RUSSELL 14623 E CIRCLE Q RANCH PL VAIL AZ 85641-8914 US			
2	AMOUNT:	310.00	POSTMARKED:	06/27/2017	
	TYPE:	CHECK	RECEIVED:	06/29/2017	
	CHECK NO:	1178			
	NAME:	CORN MAKELA & RUSSELL 14623 E CIRCLE Q RANCH PL VAIL AZ 85641-8914 US			
3	AMOUNT:	310.00	POSTMARKED:	06/27/2017	
	TYPE:	CHECK	RECEIVED:	06/29/2017	
	CHECK NO:	1179			
	NAME:	CORN MAKELA & RUSSELL 14623 E CIRCLE Q RANCH PL VAIL AZ 85641-8914 US			

4	AMOUNT:	2790.00	POSTMARKED:	06/27/2017
	TYPE:	CHECK	RECEIVED:	06/29/2017
	CHECK NO:	1180		
	NAME:	CORN MAKELA & RUSSELL 14623 E CIRCLE Q RANCH PL VAIL AZ 85641-8914 US		
5	AMOUNT:	5890.00	POSTMARKED:	06/27/2017
	TYPE:	CHECK	RECEIVED:	06/29/2017
	CHECK NO:	1181		
	NAME:	CORN MAKELA & RUSSELL 14623 E CIRCLE Q RANCH PL VAIL AZ 85641-8914 US		

REMARKS

This receipt was generated by the automated BLM Collections and Billing System and is a paper representation of a portion of the official electronic record contained therein.

355089
≡ 2560
372859
373211
375921
377618
401332
401587

AFTER FILING/RECORDING,
PLEASE RETURN TO:
MinQuest Inc.
4235 Christy Way
Reno, NV 89519

U.S. Department of the Interior
Division of Mining Claims
U.S. Bureau of Land Management
Arizona State Office
One North Central Avenue
Phoenix, AZ 85004-2203

AFFIDAVIT OF PAYMENT OF CLAIM MAINTENANCE AND NOTICE OF INTENTION TO HOLD UNPATENTED MINING CLAIMS

The undersigned being first duly sworn deposes and says:

MinQuest Inc., a Nevada corporation, with offices located at 4235 Christy Way, Reno, NV, 89519, is the owner or authorized agent on behalf of the owner of each of the claims described on Exhibit A attached hereto and incorporated herein ("the Claims").

MinQuest Inc., as owner or as the authorized agent on behalf of the owner of the Claims, intends to hold said Claims from September 2, 2013 until September 2, 2014.

MinQuest Inc., as owner or as the authorized agent on behalf of the owner of the Claims, has paid, on or before September 1, 2013 to the U.S. Department of the Interior- Bureau of Land Management, the annual maintenance fees for the assessment year beginning September 2, 2013, as prescribed in the 1993 Omnibus Budget Reconciliation Act of 1993, Public Law 103-66, for the Claims.

This Affidavit of Payment of Claim Maintenance Fees and Notice of Intention to Hold Unpatented Mining Claims is made and recorded pursuant to NRS 517.230(3).

DOI-BLM Payment. The maintenance fees due the U.S. Department of the Interior, Bureau of Land Management ("ADOI-BLM") and the filing of this document on or before September 2, 2013 have been calculated by multiplying each of the 110 claims by \$140.00 for a total due the DOI-BLM, enclosed herewith, of \$15,400.00.

Dated and signed this 16th day of August, 2013

For MinQuest Inc.

Richard R. Kern, Agent



NO. OF CLAIMS 110
AMOUNT \$15400.00
RECEIPT NO. 2859909
INIT. [Signature]

** BLM-ASO**

\$280 Refund Authorized for 2014 Maint Fees paid on a closed claims AMC401332 & AMC401339

RE 9/16/13

EXHIBIT A

GILA COUNTY

<u>CLAIM NAME</u>	<u>CLAIMANT'S NAME</u>	<u>AMC NUMBER</u>
COPR 2	Russell Corn etal	355089
COPR 34	Russell Corn etal	<u>355090</u>
CUSP 15	MinQuest, Inc.	372560
CUSP 16	MinQuest, Inc.	372561
CUSP 17	MinQuest, Inc.	372562
CUSP 19	MinQuest, Inc.	372563
CUSP 20	MinQuest, Inc.	372564
CUSP 21	MinQuest, Inc.	372565
CUSP 22	MinQuest, Inc.	372566
CUSP 23	MinQuest, Inc.	372567
CUSP 24	MinQuest, Inc.	372568
CUSP 25	MinQuest, Inc.	372569
CUSP 26	MinQuest, Inc.	372570
CUSP 27	MinQuest, Inc.	372571
CUSP 28	MinQuest, Inc.	372572
CUSP 29	MinQuest, Inc.	372573
CUSP 30	MinQuest, Inc.	372574
CUSP 48	MinQuest, Inc.	372575
CUSP 49	MinQuest, Inc.	372576
CUSP 50	MinQuest, Inc.	372577
CUSP 51	MinQuest, Inc.	372578
CUSP 52	MinQuest, Inc.	372579
CUSP 53	MinQuest, Inc.	372580
CUSP 54	MinQuest, Inc.	372581
CUSP 55	MinQuest, Inc.	372582
CUSP 56	MinQuest, Inc.	372583
CUSP 58	MinQuest, Inc.	372584
CUSP 201	MinQuest, Inc.	372585
CUSP 202	MinQuest, Inc.	372586
CUSP 203	MinQuest, Inc.	372587
CUSP 204	MinQuest, Inc.	<u>372588</u>
COPR 8	Russell Corn etal	<u>372859</u>
COPR 10	Russell Corn etal	372860
COPR 32	Russell Corn etal	372861
COPR 33	Russell Corn etal	<u>372862</u>
CSC 1	MinQuest, Inc.	373211

CSC	2	MinQuest, Inc.	373212
CSC	3	MinQuest, Inc.	373213
CSC	4	MinQuest, Inc.	373214
CSC	5	MinQuest, Inc.	373215
CSC	6	MinQuest, Inc.	373216
CSC	7	MinQuest, Inc.	373217
CSC	8	MinQuest, Inc.	373218
CSC	9	MinQuest, Inc.	373219
CSC	10	MinQuest, Inc.	373220
CSC	11	MinQuest, Inc.	373221
CSC	12	MinQuest, Inc.	373222
CSC	13	MinQuest, Inc.	373223
CSC	14	MinQuest, Inc.	373224
CSC	15	MinQuest, Inc.	373225
CSC	16	MinQuest, Inc.	373226
CSC	17	MinQuest, Inc.	373227
CSC	18	MinQuest, Inc.	373228
CSC	19	MinQuest, Inc.	373229
CSC	20	MinQuest, Inc.	373230
CSC	21	MinQuest, Inc.	373231
CSC	22	MinQuest, Inc.	373232
CSC	23	MinQuest, Inc.	373233
CSC	24	MinQuest, Inc.	373234
CSC	25	MinQuest, Inc.	373235
CSC	26	MinQuest, Inc.	373236
CSC	27	MinQuest, Inc.	373237
CSC	28	MinQuest, Inc.	373238
CSC	29	MinQuest, Inc.	373239
CSC	30	MinQuest, Inc.	373240
CSC	31	MinQuest, Inc.	373241
CSC	32	MinQuest, Inc.	373242
CSC	33	MinQuest, Inc.	373243
CSC	34	MinQuest, Inc.	373244
CSC	35	MinQuest, Inc.	373245
CSC	36	MinQuest, Inc.	373246
CSC	37	MinQuest, Inc.	373247
CSC	38	MinQuest, Inc.	373248
CSC	39	MinQuest, Inc.	373249
CSC	40	MinQuest, Inc.	373250
CSC	41	MinQuest, Inc.	373251
CSC	42	MinQuest, Inc.	373252
CSC	43	MinQuest, Inc.	373253
CSC	44	MinQuest, Inc.	373254
CSC	45	MinQuest, Inc.	373255
CSC	46	MinQuest, Inc.	373256
CSC	47	MinQuest, Inc.	373257

CSC	48	MinQuest, Inc.	373258	
CSC	49	MinQuest, Inc.	<u>373259</u>	
COPR	1	Russell Corn etal	375921	
COPR	3	Russell Corn etal	375922	
COPR	4	Russell Corn etal	375923	
COPR	5	Russell Corn etal	375924	
COPR	6	Russell Corn etal	375925	
COPR	7	Russell Corn etal	375926	
COPR	9	Russell Corn etal	375927	
COPR	11	Russell Corn etal	375928	
COPR	12	Russell Corn etal	375929	
COPR	13	Russell Corn etal	375930	
COPR	35	Russell Corn etal	375931	
COPR	36	Russell Corn etal	<u>375932</u>	
CUSP	18	MinQuest, Inc.	377618	
CUSP	57	MinQuest, Inc.	377619	
CUSP	59	MinQuest, Inc.	377620	
CUSP	60	MinQuest, Inc.	377621	
CUSP	200	MinQuest, Inc.	377622	
CUSP	205	MinQuest, Inc.	<u>377623</u>	
CUSP	14	MinQuest, Inc.	<u>401332</u>	
CUSP	37	MinQuest, Inc.	401334	
CUSP	38	MinQuest, Inc.	401335	
CLOSED -CUSP	199	MinQuest, Inc.	<u>401337</u>	} - CLOSED
CLOSED -CUSP	206	MinQuest, Inc.	<u>401339</u>	
CSC	50	MinQuest, Inc.	401587	
CSC	51	MinQuest, Inc.	401588	
CSC	52	MinQuest, Inc.	401589	

Total Claims 110

United States Department of the Interior
Bureau of Land Management
 LANDS/RECREATION & PLANNING
 ONE N CENTRAL AVE
 PHOENIX, AZ 85004 -2203
 Phone: 602-417-9200

Receipt

No: 2859909

Transaction #: 2945763	
Date of Transaction: 08/20/2013	
CUSTOMER:	
MINQUEST INC 4235 CHRISTY WAY RENO,NV 89519-7905 US	

LINE #	QTY	DESCRIPTION	REMARKS	UNIT PRICE	TOTAL
1	1.00	LOCATABLE MINERALS / MINING CLAIMS-NOT NEW-UNADJUD,ONE AUTH NO. ONLY / MINING CLAIM MONEY RECEIVED CASES: AMC355089/\$15400.00	MAINT FEE PYMNT (110) 2014	- n/a -	15400.00
TOTAL:					\$15,400.00

PAYMENT INFORMATION			
1	AMOUNT:	15400.00	POSTMARKED: 08/16/2013
	TYPE:	CHECK	RECEIVED: 08/19/2013
	CHECK NO:	1185	
	NAME:	TORO RESOURCES INC 4235 CHRISTY WAY RENO NV 89519-7905 US	

REMARKS


This receipt was generated by the automated BLM Collections and Billing System and is a paper representation of a portion of the official electronic record contained therein.

*\$280 Refund Authorized for 2014 Maint Fee paid on closed claims AMC 401337 & AMC 401339.
 RS 9/16/13*

355089
 372859
 375921

MAINTENANCE FEE PAYMENT

Claimant Name: Steve Corn
 Address: 14623 E Circle Q Ranch Pl.
 City: Vail State: AZ Zip: 85641
 Telephone: 520 975 2187
 E-mail address: stevencorn@aol.com
 Signature: Steve Corn



Check here if this is a change of address.

LINE NO.	AMC NUMBER	CLAIM/SITE NAME	COUNTY RECORDER DATA (If available)	TWP	RNG	SEC
1	355089	COPR 1		10S	140E	14
2	355090	COPR 34		}	}	14
3	372859	8				14
4	" 60	10				14
5	" 61	32				14
6	" 62	33				14
7	375921	1				14
8	" 22	3				14/15
9	" 23	4				14
10	" 24	5				14/15

List additional claims on Form MCF114.

No. of Claims*: 18 x \$155 = \$2790.00
 Check No: 1157 Init. ADD.
 Receipt No.: 3616023
 For BLM Use Only

Bureau of Land Management
 Arizona State Office
www.blm.gov/az/

* \$155 per lode mining claim, mill site, or tunnel site; and \$155 for each 20 acres or portion thereof for each placer mining claim.

Form: MCF112
 Revised July 2014

This form is available from the Arizona Geological Survey and may be reproduced.

JUL 28 2016
 BY: RAM

1 of 2

SUPPLEMENTAL ATTACHMENT

May be used with the following forms for listing additional mining claims:

Check One.

- Affidavit of Performance of Annual Work
- Maintenance Fee Payment
- Notice of Intent to Hold Mining Claims
- Notice of Non-Liability for Labor and Materials Furnished
- Quit claim Deed

BLM
Date
Stamp

RECEIVED
BLM ARIZONA DISTRICT OFFICE
2016 JUL 27 P 3 23
PHOENIX, ARIZONA

LINE NO.	AMC NUMBER	CLAIM/SITE NAME	COUNTY RECORDER DATA (If available)	TWP	RNG	SEC
11	375925	COPR 6		10 S	140 E	14
12	26	7		}	}	14/15
13	27	9				14/15
14	28	11				14/15
15	29	12				14/15
16	30	13				22/23
17	31	35				23
18	32	36				23

Form MCF114
Revised July 2014

This form is available from the Arizona Geological Survey and may be reproduced.

2 of 2

C

Steve & Jenny
14623 East Circle
Vail, Arizona 8



7014 1200 0001 1193 3447



Bureau of Land Management
Arizona State Office
One North Central Avenue, Suite 800
Phoenix, AZ 85004-4427

2016 JUL 27 P 3:19
RECEIVED
BLM STATE OFFICE
PHOENIX, ARIZONA

United States Department of the Interior
Bureau of Land Management
 DIV OF LANDS, MINRLS & ENERGY
 ONE N CENTRAL AVE
 PHOENIX, AZ 85004 -4427
 Phone: 602-417-9200

Receipt

No: 3616073

Transaction #: 3719670	
Date of Transaction: 07/28/2016	
CUSTOMER:	
STEVE CORN 14623 E CIRCLE Q RANCH PL VAIL, AZ 85641 US	

LINE #	QTY	DESCRIPTION	REMARKS	UNIT PRICE	TOTAL
1	1.00	LOCATABLE MINERALS / MINING CLAIMS- NOT NEW-UNADJUD, ONE AUTH NO. ONLY / MINING CLAIM MONEY RECEIVED CASES: AMC355089/\$2790.00	MAINT FEE 2017 - 18	- n/a -	2790.00
TOTAL:					\$2,790.00

PAYMENT INFORMATION					
1	AMOUNT:	2790.00	POSTMARKED:	07/22/2016	
	TYPE:	CHECK	RECEIVED:	07/27/2016	
	CHECK NO:	1157			
	NAME:	CORN MAKELA & RUSSELL 14623 E CIRCLE Q RANCH PL VAIL AZ 85641 US			

REMARKS

This receipt was generated by the automated BLM Collections and Billing System and is a paper representation of a portion of the official electronic record contained therein.

AFTER FILING/RECORDING,
PLEASE RETURN TO:
MinQuest Inc.
4235 Christy Way
Reno, NV 89519

U.S. Department of the Interior
Division of Mining Claims
U.S. Bureau of Land Management
Arizona State Office
One North Central Avenue
Phoenix, AZ 85004-2203

355089
372560
372 859
373211
375921
377618
401332
401587

AFFIDAVIT OF PAYMENT OF CLAIM MAINTENANCE AND NOTICE OF INTENTION TO HOLD UNPATENTED MINING CLAIMS

The undersigned being first duly sworn deposes and says:

MinQuest Inc., a Nevada corporation, with offices located at 4235 Christy Way, Reno, NV, 89519, is the owner or authorized agent on behalf of the owner of each of the claims described on Exhibit A attached hereto and incorporated herein ("the Claims").

MinQuest Inc., as owner or as the authorized agent on behalf of the owner of the Claims, intends to hold said Claims from September 2, 2015 until September 2, 2016.


MinQuest Inc., as owner or as the authorized agent on behalf of the owner of the Claims, has paid, on or before September 1, 2015 to the U.S. Department of the Interior- Bureau of Land Management, the annual maintenance fees for the assessment year beginning September 2, 2015, as prescribed in the 1993 Omnibus Budget Reconciliation Act of 1993, Public Law 103-66, for the Claims.

This Affidavit of Payment of Claim Maintenance Fees and Notice of Intention to Hold Unpatented Mining Claims is made and recorded pursuant to NRS 517.230(3).


DOI-BLM Payment. The maintenance fees due the U.S. Department of the Interior, Bureau of Land Management ("ADOI-BLM") and the filing of this document on or before September 1, 2015 have been calculated by multiplying each of the 110 claims by \$155.00 for a total due the DOI-BLM, enclosed herewith, of \$17,050.00.

Dated and signed this 22 day of August, 2015

For MinQuest Inc.


Richard R. Kern, Agent

BLM RECEIVED OFFICE
2015 AUG 31 P 3:42
PHOENIX, ARIZONA

ENTERED
SEP 02 2015
BY: 

RECEIPT # 3383981

EXHIBIT A

GILA COUNTY

<u>CLAIM NAME</u>	<u>CLAIMANT'S NAME</u>	<u>AMC NUMBER</u>
COPR 2	Russell Corn etal	355089
COPR 34	Russell Corn etal	355090 -
CUSP 15	MinQuest, Inc.	372560
CUSP 16	MinQuest, Inc.	372561
CUSP 17	MinQuest, Inc.	372562
CUSP 19	MinQuest, Inc.	372563
CUSP 20	MinQuest, Inc.	372564
CUSP 21	MinQuest, Inc.	372565
CUSP 22	MinQuest, Inc.	372566
CUSP 23	MinQuest, Inc.	372567
CUSP 24	MinQuest, Inc.	372568
CUSP 25	MinQuest, Inc.	372569
CUSP 26	MinQuest, Inc.	372570
CUSP 27	MinQuest, Inc.	372571
CUSP 28	MinQuest, Inc.	372572
CUSP 29	MinQuest, Inc.	372573
CUSP 30	MinQuest, Inc.	372574
CUSP 48	MinQuest, Inc.	372575
CUSP 49	MinQuest, Inc.	372576
CUSP 50	MinQuest, Inc.	372577
CUSP 51	MinQuest, Inc.	372578
CUSP 52	MinQuest, Inc.	372579
CUSP 53	MinQuest, Inc.	372580
CUSP 54	MinQuest, Inc.	372581
CUSP 55	MinQuest, Inc.	372582
CUSP 56	MinQuest, Inc.	372583
CUSP 58	MinQuest, Inc.	372584
CUSP 201	MinQuest, Inc.	372585
CUSP 202	MinQuest, Inc.	372586
CUSP 203	MinQuest, Inc.	372587
CUSP 204	MinQuest, Inc.	372588-
COPR 8	Russell Corn etal	372859
COPR 10	Russell Corn etal	372860
COPR 32	Russell Corn etal	372861
COPR 33	Russell Corn etal	372862 -
CSC 1	MinQuest, Inc.	373211

RECEIVED
BLM / PHOENIX OFFICE
2015 AUG 31 P 3:42
PHOENIX, ARIZONA

CSC	2	MinQuest, Inc.	373212
CSC	3	MinQuest, Inc.	373213
CSC	4	MinQuest, Inc.	373214
CSC	5	MinQuest, Inc.	373215
CSC	6	MinQuest, Inc.	373216
CSC	7	MinQuest, Inc.	373217
CSC	8	MinQuest, Inc.	373218
CSC	9	MinQuest, Inc.	373219
CSC	10	MinQuest, Inc.	373220
CSC	11	MinQuest, Inc.	373221
CSC	12	MinQuest, Inc.	373222
CSC	13	MinQuest, Inc.	373223
CSC	14	MinQuest, Inc.	373224
CSC	15	MinQuest, Inc.	373225
CSC	16	MinQuest, Inc.	373226
CSC	17	MinQuest, Inc.	373227
CSC	18	MinQuest, Inc.	373228
CSC	19	MinQuest, Inc.	373229
CSC	20	MinQuest, Inc.	373230
CSC	21	MinQuest, Inc.	373231
CSC	22	MinQuest, Inc.	373232
CSC	23	MinQuest, Inc.	373233
CSC	24	MinQuest, Inc.	373234
CSC	25	MinQuest, Inc.	373235
CSC	26	MinQuest, Inc.	373236
CSC	27	MinQuest, Inc.	373237
CSC	28	MinQuest, Inc.	373238
CSC	29	MinQuest, Inc.	373239
CSC	30	MinQuest, Inc.	373240
CSC	31	MinQuest, Inc.	373241
CSC	32	MinQuest, Inc.	373242
CSC	33	MinQuest, Inc.	373243
CSC	34	MinQuest, Inc.	373244
CSC	35	MinQuest, Inc.	373245
CSC	36	MinQuest, Inc.	373246
CSC	37	MinQuest, Inc.	373247
CSC	38	MinQuest, Inc.	373248
CSC	39	MinQuest, Inc.	373249
CSC	40	MinQuest, Inc.	373250
CSC	41	MinQuest, Inc.	373251
CSC	42	MinQuest, Inc.	373252
CSC	43	MinQuest, Inc.	373253
CSC	44	MinQuest, Inc.	373254
CSC	45	MinQuest, Inc.	373255
CSC	46	MinQuest, Inc.	373256
CSC	47	MinQuest, Inc.	373257

PHOENIX, ARIZONA

2015 AUG 31 P 3:42

RECEIVED
DLM AND SERVICE OFFICE

CSC	48	MinQuest, Inc.	373258
CSC	49	MinQuest, Inc.	373259 -
COPR	1	Russell Corn etal	375921
COPR	3	Russell Corn etal	375922
COPR	4	Russell Corn etal	375923
COPR	5	Russell Corn etal	375924
COPR	6	Russell Corn etal	375925
COPR	7	Russell Corn etal	375926
COPR	9	Russell Corn etal	375927
COPR	11	Russell Corn etal	375928
COPR	12	Russell Corn etal	375929
COPR	13	Russell Corn etal	375930
COPR	35	Russell Corn etal	375931
COPR	36	Russell Corn etal	375932 -
CUSP	18	MinQuest, Inc.	377618
CUSP	57	MinQuest, Inc.	377619
CUSP	59	MinQuest, Inc.	377620
CUSP	60	MinQuest, Inc.	377621
CUSP	200	MinQuest, Inc.	377622
CUSP	205	MinQuest, Inc.	377623 -
CUSP	14	MinQuest, Inc.	401332 -
CUSP	37	MinQuest, Inc.	401334
CUSP	38	MinQuest, Inc.	401335 -
CUSP	199	MinQuest, Inc.	401337 -
CUSP	206	MinQuest, Inc.	401339 -
CSC	50	MinQuest, Inc.	401587
CSC	51	MinQuest, Inc.	401588
CSC	52	MinQuest, Inc.	401589 -

Total Claims 110

RECEIVED
BLM SERVICE
2015 AUG 31 P 3:42
PHOENIX, ARIZONA

PRESS FIRMLY TO SEAL

PRESS FIRMLY TO SEAL

PRIORITY MAIL
POSTAGE REQUIRED

F P

US POSTAGE AND FEES PAID
PRIORITY MAIL
Aug 27 2015
Mailed from ZIP 89519
Priority Mail
Flat Rate Envelope



endicia.com

CommercialBasePrice

071V00800058

PRIORITY MAIL 2-DAY



CAUGHLIN PACK-N-SHIP
4790 CAUGHLIN PKWY
RENO NV 89519

0006

Shipped using PostalMate®
Pkg:44181



SHIP TO:

Arizona State Office
DOI - BLM/Div of Mining Claims
One North Central Avenue
PHOENIX AZ 85004

RECEIVED
BLM AZ STATE OFFICE

2016 AUG 31 P 3:41
PHOENIX, ARIZ

USPS TRACKING #



9405 5102 0079 3679 5193 67



PS00001000014

EP14F July 2013
OD: 12.5 x 9.5

VISIT US AT USPS.COM[®]
ORDER FREE SUPPLIES ONLINE



FROM:

MinQuest Inc.
4235 Christy Way
Reno, NV 89519

TO:

DOI - BLM/Div of Mining Claims
Arizona State Office
One North Central Avenue
Phoenix, AZ 85004-2203

This packaging is the property of the U.S. Postal Service® and is provided solely for use in sending Priority Mail® shipments. Misuse may be a violation of federal law. This packaging is not for resale. EP14F © U.S. Postal Service, July 2013; All rights reserved.

This envelope is made from post-consumer waste. Please recycle - again.

United States Department of the Interior
Bureau of Land Management
 LANDS/RECREATION & PLANNING
 ONE N CENTRAL AVE
 PHOENIX, AZ 85004 -2203
 Phone: 602-417-9200

Receipt

No: 3383981

Transaction #: 3482305	
Date of Transaction: 09/01/2015	
CUSTOMER:	
MINQUEST INC 4235 CHRISTY WAY RENO,NV 89519-7905 US	

LINE #	QTY	DESCRIPTION	REMARKS	UNIT PRICE	TOTAL
1	1.00	LOCATABLE MINERALS / MINING CLAIMS-NOT NEW-UNADJUD,ONE AUTH NO. ONLY / MINING CLAIM MONEY RECEIVED CASES: AMC355089/\$17050.00	MAINT FEE PYMNT - 110 2016	- n/a -	17050.00
TOTAL:					\$17,050.00

PAYMENT INFORMATION			
1	AMOUNT:	17050.00	POSTMARKED: 08/27/2015
	TYPE:	CHECK	RECEIVED: 08/31/2015
	CHECK NO:	1662	
	NAME:	MINQUEST INC 4235 CHRISTY WAY RENO NV 89519-7905 US	

REMARKS

This receipt was generated by the automated BLM Collections and Billing System and is a paper representation of a portion of the official electronic record contained therein.

ENTERED
 SEP 02 2015
 By: *js*

CORN MAKELA & RUSSELL

14623 E. Circle Q Ranch Pl.
Vail, Arizona 85730
(520) 975-2187

Date: 15 August 2015

To: Bureau of Land Management
Arizona State Office
One North Central Avenue, Suite 800
Phoenix, AZ 85004-4427

Subject: Address Change for Brian F Corn and Russell M Corn Claims

Please change the address for Brian F Corn and Russell M Corn listed on the claims listed in the attached pages to:

14623 E. Circle Q Ranch Pl.
Vail, AZ
85641

Thank you,



Steve Corn
CM&R Managing Partner
stevencorn@aol.com

355089
357903
360745
367729
368421
371758
372859
375921
376435
382128
383482
391891
398860
399337
399806
399846

RECEIVED
BLM AZ STATE OFFICE
2015 AUG 20 P 4: 52
PHOENIX, ARIZONA

CORN MAKELA & RUSSELL

14623 E. Circle Q Ranch Pl.
Vail, Arizona 85730
(520) 975-2187

Admin State: AZ
Geo State: AZ

CORN BRIAN F
8425 E DESERT STEPPES DR
TUCSON. AZ 85710-4207

CUSTOMER ID: 16326

<u>Serial No.</u>	<u>Claim Name/Num</u>	<u>Lead Serial No.</u>	<u>Dispositio</u>
AMC355089	COPR NO 2	<u>AMC355089</u>	ACTIVE
AMC355090	COPR NO 34	<u>AMC355089</u>	ACTIVE
AMC357904	WAY NO. 7	<u>AMC357903</u>	ACTIVE
AMC360745	WAY NO. 100	<u>AMC360745</u>	ACTIVE
AMC367729	BUKET NO 3	<u>AMC367729</u>	ACTIVE
AMC367730	BUKET NO 4	<u>AMC367729</u>	ACTIVE
AMC368421	AL 8	<u>AMC368421</u>	ACTIVE
AMC368422	AL 21	<u>AMC368421</u>	ACTIVE
AMC371758	BUKET NO. 1	<u>AMC371758</u>	ACTIVE
AMC371759	BUKET NO. 2	<u>AMC371758</u>	ACTIVE
AMC371760	BUKET NO. 7	<u>AMC371758</u>	ACTIVE
AMC371761	BUKET NO. 8	<u>AMC371758</u>	ACTIVE
AMC372859	COPR 8	<u>AMC372859</u>	ACTIVE
AMC372860	COPR 10	<u>AMC372859</u>	ACTIVE
AMC372861	COPR 32	<u>AMC372859</u>	ACTIVE
AMC372862	COPR 33	<u>AMC372859</u>	ACTIVE
AMC375921	COPR 1	<u>AMC375921</u>	ACTIVE
AMC375922	COPR 3	<u>AMC375921</u>	ACTIVE
AMC375923	COPR 4	<u>AMC375921</u>	ACTIVE
AMC375924	COPR 5	<u>AMC375921</u>	ACTIVE
AMC375925	COPR 6	<u>AMC375921</u>	ACTIVE
AMC375926	COPR 7	<u>AMC375921</u>	ACTIVE
AMC375927	COPR 9	<u>AMC375921</u>	ACTIVE
AMC375928	COPR 11	<u>AMC375921</u>	ACTIVE
AMC375929	COPR 12	<u>AMC375921</u>	ACTIVE
AMC375930	COPR 13	<u>AMC375921</u>	ACTIVE
AMC375931	COPR 35	<u>AMC375921</u>	ACTIVE
AMC375932	COPR 36	<u>AMC375921</u>	ACTIVE
AMC376435	AL 22	<u>AMC376435</u>	ACTIVE
AMC376436	AL 7	<u>AMC376435</u>	ACTIVE
AMC382128	JUL 27	<u>AMC382128</u>	ACTIVE
AMC382328	ZIP 28	<u>AMC382328</u>	ACTIVE
AMC382329	ZIP 36	<u>AMC382328</u>	ACTIVE
AMC383482	HILL 5	<u>AMC383482</u>	ACTIVE
AMC383483	HILL 44	<u>AMC383482</u>	ACTIVE
AMC391891	AL 41	<u>AMC391891</u>	ACTIVE
AMC391892	AL 42	<u>AMC391891</u>	ACTIVE
AMC391893	AL 51	<u>AMC391891</u>	ACTIVE
AMC398860	ZIP 23	<u>AMC398860</u>	ACTIVE
AMC398861	ZIP 24	<u>AMC398860</u>	ACTIVE
AMC398862	ZIP 25	<u>AMC398860</u>	ACTIVE
AMC398863	ZIP 26	<u>AMC398860</u>	ACTIVE
AMC398864	ZIP 27	<u>AMC398860</u>	ACTIVE

RECEIVED
BLM AZ STATE OFFICE
2015 AUG 20 P 4: 52
PHOENIX, ARIZONA

CORN MAKELA & RUSSELL

14623 E. Circle Q Ranch Pl.
Vail, Arizona 85730
(520) 975-2187

Brian F Corn Claims (continued)

<u>Serial No.</u>	<u>Claim Name/Numl</u>	<u>Lead Serial No.</u>	<u>Dispositio</u>
AMC398865	ZIP 29	<u>AMC398860</u>	ACTIVE
AMC398866	ZIP 30	<u>AMC398860</u>	ACTIVE
AMC398867	ZIP 31	<u>AMC398860</u>	ACTIVE
AMC398868	ZIP 32	<u>AMC398860</u>	ACTIVE
AMC398869	ZIP 33	<u>AMC398860</u>	ACTIVE
AMC398870	ZIP 34	<u>AMC398860</u>	ACTIVE
AMC398871	ZIP 35	<u>AMC398860</u>	ACTIVE
AMC398872	ZIP 37	<u>AMC398860</u>	ACTIVE
AMC398873	ZIP 38	<u>AMC398860</u>	ACTIVE
AMC398874	ZIP 39	<u>AMC398860</u>	ACTIVE
AMC398875	ZIP 40	<u>AMC398860</u>	ACTIVE
AMC398876	ZIP 41	<u>AMC398860</u>	ACTIVE
AMC398877	ZIP 42	<u>AMC398860</u>	ACTIVE
AMC399337	ZIP 1	<u>AMC399337</u>	ACTIVE
AMC399338	ZIP 2	<u>AMC399337</u>	ACTIVE
AMC399339	ZIP 3	<u>AMC399337</u>	ACTIVE
AMC399340	ZIP 4	<u>AMC399337</u>	ACTIVE
AMC399341	ZIP 5	<u>AMC399337</u>	ACTIVE
AMC399342	ZIP 6	<u>AMC399337</u>	ACTIVE
AMC399343	ZIP 7	<u>AMC399337</u>	ACTIVE
AMC399344	ZIP 8	<u>AMC399337</u>	ACTIVE
AMC399345	ZIP 9	<u>AMC399337</u>	ACTIVE
AMC399346	ZIP 10	<u>AMC399337</u>	ACTIVE
AMC399347	ZIP 11	<u>AMC399337</u>	ACTIVE
AMC399348	ZIP 12	<u>AMC399337</u>	ACTIVE
AMC399349	ZIP 13	<u>AMC399337</u>	ACTIVE
AMC399350	ZIP 14	<u>AMC399337</u>	ACTIVE
AMC399806	ZIP 15	<u>AMC399806</u>	ACTIVE
AMC399807	ZIP 16	<u>AMC399806</u>	ACTIVE
AMC399808	ZIP 43	<u>AMC399806</u>	ACTIVE
AMC399809	ZIP 44	<u>AMC399806</u>	ACTIVE
AMC399810	ZIP 45	<u>AMC399806</u>	ACTIVE
AMC399811	ZIP 46	<u>AMC399806</u>	ACTIVE
AMC399812	ZIP 47	<u>AMC399806</u>	ACTIVE
AMC399813	ZIP 48	<u>AMC399806</u>	ACTIVE
AMC399846	ZIP 55	<u>AMC399846</u>	ACTIVE
AMC399847	ZIP 56	<u>AMC399846</u>	ACTIVE
AMC399848	ZIP 57	<u>AMC399846</u>	ACTIVE
AMC399849	ZIP 58	<u>AMC399846</u>	ACTIVE
AMC399850	ZIP 59	<u>AMC399846</u>	ACTIVE
AMC399851	ZIP 60	<u>AMC399846</u>	ACTIVE

Number of ACTIVE cases: 84

RECEIVED
BLM AT STATE OFFICE
2015 AUG 20 P 4: 52
PHOENIX, ARIZONA

CORN MAKELA & RUSSELL

14623 E. Circle Q Ranch Pl.
Vail, Arizona 85730
(520) 975-2187

CORN RUSSELL M
8425 E DESERT STEPPES DR
TUCSON, AZ 85710-4207

CUSTOMER ID: 16369

<u>Serial No.</u>	<u>Claim Name/Numl</u>	<u>Lead Serial No.</u>	<u>Dispositio</u>
AMC355089	COPR NO 2	<u>AMC355089</u>	ACTIVE

<u>Serial No.</u>	<u>Claim Name/Numl</u>	<u>Lead Serial No.</u>	<u>Dispositio</u>
AMC355090	COPR NO 34	<u>AMC355089</u>	ACTIVE
AMC367729	BUKET NO 3	<u>AMC367729</u>	ACTIVE
AMC367730	BUKET NO 4	<u>AMC367729</u>	ACTIVE
AMC371758	BUKET NO. 1	<u>AMC371758</u>	ACTIVE
AMC371759	BUKET NO. 2	<u>AMC371758</u>	ACTIVE
AMC371760	BUKET NO. 7	<u>AMC371758</u>	ACTIVE
AMC371761	BUKET NO. 8	<u>AMC371758</u>	ACTIVE
AMC372859	COPR 8	<u>AMC372859</u>	ACTIVE
AMC372860	COPR 10	<u>AMC372859</u>	ACTIVE
AMC372861	COPR 32	<u>AMC372859</u>	ACTIVE
AMC372862	COPR 33	<u>AMC372859</u>	ACTIVE
AMC375921	COPR 1	<u>AMC375921</u>	ACTIVE
AMC375922	COPR 3	<u>AMC375921</u>	ACTIVE
AMC375923	COPR 4	<u>AMC375921</u>	ACTIVE
AMC375924	COPR 5	<u>AMC375921</u>	ACTIVE
AMC375925	COPR 6	<u>AMC375921</u>	ACTIVE
AMC375926	COPR 7	<u>AMC375921</u>	ACTIVE
AMC375927	COPR 9	<u>AMC375921</u>	ACTIVE
AMC375928	COPR 11	<u>AMC375921</u>	ACTIVE
AMC375929	COPR 12	<u>AMC375921</u>	ACTIVE
AMC375930	COPR 13	<u>AMC375921</u>	ACTIVE
AMC375931	COPR 35	<u>AMC375921</u>	ACTIVE
AMC375932	COPR 36	<u>AMC375921</u>	ACTIVE
AMC382128	JUL 27	<u>AMC382128</u>	ACTIVE
AMC382328	ZIP 28	<u>AMC382328</u>	ACTIVE
AMC382329	ZIP 36	<u>AMC382328</u>	ACTIVE
AMC383482	HILL 5	<u>AMC383482</u>	ACTIVE
AMC383483	HILL 44	<u>AMC383482</u>	ACTIVE
AMC391891	AL 41	<u>AMC391891</u>	ACTIVE
AMC391892	AL 42	<u>AMC391891</u>	ACTIVE
AMC391893	AL 51	<u>AMC391891</u>	ACTIVE
AMC398860	ZIP 23	<u>AMC398860</u>	ACTIVE
AMC398861	ZIP 24	<u>AMC398860</u>	ACTIVE
AMC398862	ZIP 25	<u>AMC398860</u>	ACTIVE
AMC398863	ZIP 26	<u>AMC398860</u>	ACTIVE
AMC398864	ZIP 27	<u>AMC398860</u>	ACTIVE
AMC398865	ZIP 29	<u>AMC398860</u>	ACTIVE
AMC398866	ZIP 30	<u>AMC398860</u>	ACTIVE
AMC398867	ZIP 31	<u>AMC398860</u>	ACTIVE
AMC398868	ZIP 32	<u>AMC398860</u>	ACTIVE
AMC398869	ZIP 33	<u>AMC398860</u>	ACTIVE
AMC398870	ZIP 34	<u>AMC398860</u>	ACTIVE
AMC398871	ZIP 35	<u>AMC398860</u>	ACTIVE
AMC398872	ZIP 37	<u>AMC398860</u>	ACTIVE
AMC398873	ZIP 38	<u>AMC398860</u>	ACTIVE
AMC398874	ZIP 39	<u>AMC398860</u>	ACTIVE
AMC398875	ZIP 40	<u>AMC398860</u>	ACTIVE
AMC398876	ZIP 41	<u>AMC398860</u>	ACTIVE

RECEIVED
BLM AUSTIN OFFICE
2015 AUG 20 P 4: 52
PHOENIX, ARIZONA

CORN MAKELA & RUSSELL

14623 E. Circle Q Ranch Pl.
Vail, Arizona 85730
(520) 975-2187

Russell M Corn Claims (continued)

<u>Serial No.</u>	<u>Claim Name/Num</u>	<u>Lead Serial No.</u>	<u>Dispositio</u>
AMC398877	ZIP 42	<u>AMC398860</u>	ACTIVE
AMC399337	ZIP 1	<u>AMC399337</u>	ACTIVE
AMC399338	ZIP 2	<u>AMC399337</u>	ACTIVE
AMC399339	ZIP 3	<u>AMC399337</u>	ACTIVE
AMC399340	ZIP 4	<u>AMC399337</u>	ACTIVE
AMC399341	ZIP 5	<u>AMC399337</u>	ACTIVE
AMC399342	ZIP 6	<u>AMC399337</u>	ACTIVE
AMC399343	ZIP 7	<u>AMC399337</u>	ACTIVE
AMC399344	ZIP 8	<u>AMC399337</u>	ACTIVE
AMC399345	ZIP 9	<u>AMC399337</u>	ACTIVE
AMC399346	ZIP 10	<u>AMC399337</u>	ACTIVE
AMC399347	ZIP 11	<u>AMC399337</u>	ACTIVE
AMC399348	ZIP 12	<u>AMC399337</u>	ACTIVE
AMC399349	ZIP 13	<u>AMC399337</u>	ACTIVE
AMC399350	ZIP 14	<u>AMC399337</u>	ACTIVE
AMC399806	ZIP 15	<u>AMC399806</u>	ACTIVE
AMC399807	ZIP 16	<u>AMC399806</u>	ACTIVE
AMC399808	ZIP 43	<u>AMC399806</u>	ACTIVE
AMC399809	ZIP 44	<u>AMC399806</u>	ACTIVE
AMC399810	ZIP 45	<u>AMC399806</u>	ACTIVE
AMC399811	ZIP 46	<u>AMC399806</u>	ACTIVE
AMC399812	ZIP 47	<u>AMC399806</u>	ACTIVE
AMC399813	ZIP 48	<u>AMC399806</u>	ACTIVE
AMC399846	ZIP 55	<u>AMC399846</u>	ACTIVE
AMC399847	ZIP 56	<u>AMC399846</u>	ACTIVE
AMC399848	ZIP 57	<u>AMC399846</u>	ACTIVE
AMC399849	ZIP 58	<u>AMC399846</u>	ACTIVE
AMC399850	ZIP 59	<u>AMC399846</u>	ACTIVE
AMC399851	ZIP 60	<u>AMC399846</u>	ACTIVE

Number of ACTIVE cases: 78

RECEIVED
BLM AZ STATE OFFICE
2015 AUG 20 P 4: 52
PHOENIX, ARIZONA

Steve & Jenny Corn
14623 East Circle Q Ranch Place
Vail, Arizona 85641

PHOENIX
AZ 852
17 AUG '15
PM 5 L

\$0.71⁹
US POSTAGE
FIRST-CLASS
071S00952684
85730
000001803



RECEIVED
PHOENIX, AZ STATE OFFICE
2015 AUG 20 P 4: 52
PHOENIX, ARIZONA

Bureau of Land Management
Arizona State Office
One North Central Avenue, Suite 800
Phoenix, AZ 85004-4427

FIRST CLASS LETTER

AFTER FILING/RECORDING,
PLEASE RETURN TO:
MinQuest Inc.
4235 Christy Way
Reno, NV 89519

U.S. Department of the Interior
Division of Mining Claims
U.S. Bureau of Land Management
Arizona State Office
One North Central Avenue
Phoenix, AZ 85004-2203

355089
372560
372859
373211
375921
377618
401332
401587

AFFIDAVIT OF PAYMENT OF CLAIM MAINTENANCE AND NOTICE OF INTENTION TO HOLD UNPATENTED MINING CLAIMS

The undersigned being first duly sworn deposes and says:

MinQuest Inc., a Nevada corporation, with offices located at 4235 Christy Way, Reno, NV, 89519, is the owner or authorized agent on behalf of the owner of each of the claims described on Exhibit A attached hereto and incorporated herein ("the Claims").

MinQuest Inc., as owner or as the authorized agent on behalf of the owner of the Claims, intends to hold said Claims from September 2, 2014 until September 2, 2015.

MinQuest Inc., as owner or as the authorized agent on behalf of the owner of the Claims, has paid, on or before September 1, 2014 to the U.S. Department of the Interior- Bureau of Land Management, the annual maintenance fees for the assessment year beginning September 2, 2014, as prescribed in the 1993 Omnibus Budget Reconciliation Act of 1993, Public Law 103-66, for the Claims.

This Affidavit of Payment of Claim Maintenance Fees and Notice of Intention to Hold Unpatented Mining Claims is made and recorded pursuant to NRS 517.230(3).

DOI-BLM Payment. The maintenance fees due the U.S. Department of the Interior, Bureau of Land Management ("ADOI-BLM") and the filing of this document on or before September 2, 2014 have been calculated by multiplying each of the 110 claims by \$155.00 for a total due the DOI-BLM, enclosed herewith, of \$17,050.00.

Dated and signed this 22 day of August, 2014

For MinQuest Inc.

Richard R. Kern
Richard R. Kern, Agent

NO. OF CLAIMS 110
AMOUNT \$17050.00
RECEIPT NO. 3112946
INIT. AK

** BLM-ASO**

RECEIVED
BLM AZ STATE OFFICE
2014 AUG 25 P 2:38
PHOENIX, ARIZONA

ENTERED
AUG 29 2014
BY: RE

EXHIBIT A

GILA COUNTY

<u>CLAIM NAME</u>	<u>CLAIMANT'S NAME</u>	<u>AMC NUMBER</u>
COPR 2	Russell Corn etal	355089
COPR 34	Russell Corn etal	355090
CUSP 15	MinQuest, Inc.	372560
CUSP 16	MinQuest, Inc.	372561
CUSP 17	MinQuest, Inc.	372562
CUSP 19	MinQuest, Inc.	372563
CUSP 20	MinQuest, Inc.	372564
CUSP 21	MinQuest, Inc.	372565
CUSP 22	MinQuest, Inc.	372566
CUSP 23	MinQuest, Inc.	372567
CUSP 24	MinQuest, Inc.	372568
CUSP 25	MinQuest, Inc.	372569
CUSP 26	MinQuest, Inc.	372570
CUSP 27	MinQuest, Inc.	372571
CUSP 28	MinQuest, Inc.	372572
CUSP 29	MinQuest, Inc.	372573
CUSP 30	MinQuest, Inc.	372574
CUSP 48	MinQuest, Inc.	372575
CUSP 49	MinQuest, Inc.	372576
CUSP 50	MinQuest, Inc.	372577
CUSP 51	MinQuest, Inc.	372578
CUSP 52	MinQuest, Inc.	372579
CUSP 53	MinQuest, Inc.	372580
CUSP 54	MinQuest, Inc.	372581
CUSP 55	MinQuest, Inc.	372582
CUSP 56	MinQuest, Inc.	372583
CUSP 58	MinQuest, Inc.	372584
CUSP 201	MinQuest, Inc.	372585
CUSP 202	MinQuest, Inc.	372586
CUSP 203	MinQuest, Inc.	372587
CUSP 204	MinQuest, Inc.	372588
COPR 8	Russell Corn etal	372859
COPR 10	Russell Corn etal	372860
COPR 32	Russell Corn etal	372861
COPR 33	Russell Corn etal	372862
CSC 1	MinQuest, Inc.	373211

PHOENIX, ARIZONA

2014 AUG 25 P 2:38

RECEIVED
BLM AZ STATE OFFICE

CSC	2	MinQuest, Inc.	373212
CSC	3	MinQuest, Inc.	373213
CSC	4	MinQuest, Inc.	373214
CSC	5	MinQuest, Inc.	373215
CSC	6	MinQuest, Inc.	373216
CSC	7	MinQuest, Inc.	373217
CSC	8	MinQuest, Inc.	373218
CSC	9	MinQuest, Inc.	373219
CSC	10	MinQuest, Inc.	373220
CSC	11	MinQuest, Inc.	373221
CSC	12	MinQuest, Inc.	373222
CSC	13	MinQuest, Inc.	373223
CSC	14	MinQuest, Inc.	373224
CSC	15	MinQuest, Inc.	373225
CSC	16	MinQuest, Inc.	373226
CSC	17	MinQuest, Inc.	373227
CSC	18	MinQuest, Inc.	373228
CSC	19	MinQuest, Inc.	373229
CSC	20	MinQuest, Inc.	373230
CSC	21	MinQuest, Inc.	373231
CSC	22	MinQuest, Inc.	373232
CSC	23	MinQuest, Inc.	373233
CSC	24	MinQuest, Inc.	373234
CSC	25	MinQuest, Inc.	373235
CSC	26	MinQuest, Inc.	373236
CSC	27	MinQuest, Inc.	373237
CSC	28	MinQuest, Inc.	373238
CSC	29	MinQuest, Inc.	373239
CSC	30	MinQuest, Inc.	373240
CSC	31	MinQuest, Inc.	373241
CSC	32	MinQuest, Inc.	373242
CSC	33	MinQuest, Inc.	373243
CSC	34	MinQuest, Inc.	373244
CSC	35	MinQuest, Inc.	373245
CSC	36	MinQuest, Inc.	373246
CSC	37	MinQuest, Inc.	373247
CSC	38	MinQuest, Inc.	373248
CSC	39	MinQuest, Inc.	373249
CSC	40	MinQuest, Inc.	373250
CSC	41	MinQuest, Inc.	373251
CSC	42	MinQuest, Inc.	373252
CSC	43	MinQuest, Inc.	373253
CSC	44	MinQuest, Inc.	373254
CSC	45	MinQuest, Inc.	373255
CSC	46	MinQuest, Inc.	373256
CSC	47	MinQuest, Inc.	373257

RECEIVED
BLM / Z STATE OFFICE
2014 AUG 25 P 2:39
PHOENIX, ARIZONA

CSC	48	MinQuest, Inc.	373258
CSC	49	MinQuest, Inc.	373259
COPR	1	Russell Corn etal	375921
COPR	3	Russell Corn etal	375922
COPR	4	Russell Corn etal	375923
COPR	5	Russell Corn etal	375924
COPR	6	Russell Corn etal	375925
COPR	7	Russell Corn etal	375926
COPR	9	Russell Corn etal	375927
COPR	11	Russell Corn etal	375928
COPR	12	Russell Corn etal	375929
COPR	13	Russell Corn etal	375930
COPR	35	Russell Corn etal	375931
COPR	36	Russell Corn etal	375932
CUSP	18	MinQuest, Inc.	377618
CUSP	57	MinQuest, Inc.	377619
CUSP	59	MinQuest, Inc.	377620
CUSP	60	MinQuest, Inc.	377621
CUSP	200	MinQuest, Inc.	377622
CUSP	205	MinQuest, Inc.	377623
CUSP	14	MinQuest, Inc.	401332
CUSP	37	MinQuest, Inc.	401334
CUSP	38	MinQuest, Inc.	401335
CUSP	199	MinQuest, Inc.	401337
CUSP	206	MinQuest, Inc.	401339
CSC	50	MinQuest, Inc.	401587
CSC	51	MinQuest, Inc.	401588
CSC	52	MinQuest, Inc.	401589

Total Claims 110

RECEIVED
BLM AT STATE OFFICE
2014 AUG 25 P 2:39
PHOENIX, ARIZONA

United States Department of the Interior
Bureau of Land Management
 LANDS/RECREATION & PLANNING
 ONE N CENTRAL AVE
 PHOENIX, AZ 85004 -2203
 Phone: 602-417-9200

Receipt

No: 3112946

Transaction #: 3204669	
Date of Transaction: 08/26/2014	
CUSTOMER:	
MINQUEST INC 4235 CHRISTY WAY RENO,NV 89519-7905 US	

LINE #	QTY	DESCRIPTION	REMARKS	UNIT PRICE	TOTAL
1	1.00	LOCATABLE MINERALS / MINING CLAIMS-NOT NEW-UNADJUD,ONE AUTH NO. ONLY / MINING CLAIM MONEY RECEIVED CASES: AMC355089/\$17050.00	MAINT FEE PYMNT (110) 2015	- n/a -	17050.00
TOTAL:					\$17,050.00

PAYMENT INFORMATION					
1	AMOUNT:	17050.00	POSTMARKED:	08/22/2014	
	TYPE:	CHECK	RECEIVED:	08/25/2014	
	CHECK NO:	1506			
	NAME:	MINQUEST INC 4235 CHRISTY WAY RENO NV 89519-7905 US			

REMARKS

This receipt was generated by the automated BLM Collections and Billing System and is a paper representation of a portion of the official electronic record contained therein.

AFTER FILING/RECORDING,
PLEASE RETURN TO:
MinQuest Inc.
4235 Christy Way
Reno, NV 89519

U.S. Department of the Interior
Division of Mining Claims
U.S. Bureau of Land Management
Arizona State Office
One North Central Avenue
Phoenix, AZ 85004-2203

Amc 355089
Amc 372560
Amc 372859
Amc 373211
Amc 375921
Amc 377618
Amc 401332
Amc 401587

AFFIDAVIT OF PAYMENT OF CLAIM MAINTENANCE AND NOTICE OF INTENTION TO HOLD UNPATENTED MINING CLAIMS

The undersigned being first duly sworn deposes and says:

MinQuest Inc., a Nevada corporation, with offices located at 4235 Christy Way, Reno, NV, 89519, is the owner or authorized agent on behalf of the owner of each of the claims described on Exhibit A attached hereto and incorporated herein ("the Claims").

MinQuest Inc., as owner or as the authorized agent on behalf of the owner of the Claims, intends to hold said Claims from September 2, 2012 until September 2, 2013.


MinQuest Inc., as owner or as the authorized agent on behalf of the owner of the Claims, has paid, on or before September 1, 2012 to the U.S. Department of the Interior- Bureau of Land Management, the annual maintenance fees for the assessment year beginning September 2, 2012, as prescribed in the 1993 Omnibus Budget Reconciliation Act of 1993, Public Law 103-66, for the Claims.

This Affidavit of Payment of Claim Maintenance Fees and Notice of Intention to Hold Unpatented Mining Claims is made and recorded pursuant to NRS 517.230(3).

DOI-BLM Payment. The maintenance fees due the U.S. Department of the Interior, Bureau of Land Management ("ADOI-BLM") and the filing of this document on or before September 2, 2012 have been calculated by multiplying each of the 110 claims by \$140.00 for a total due the DOI-BLM, enclosed herewith, of \$15,400.00.

Dated and signed this 13th day of August, 2012

For MinQuest Inc.


Richard R. Kern, Agent

NO. OF CLAIMS 110
AMOUNT \$15,440.00
RECEIPT NO. 2036892
INIT. A.H.

** BLM-ASO**

RECEIVED
BLM AZ STATE OFFICE
2012 AUG 21 A 8:50
PHOENIX, ARIZONA

REben 9-5-12

ENTERED IN COMPUTER

EXHIBIT A

GILA COUNTY

<u>CLAIM NAME</u>	<u>CLAIMANT'S NAME</u>	<u>AMC NUMBER</u>
COPR 2	Russell Corn etal	355089
COPR 34	Russell Corn etal	<u>355090</u>
CUSP 15	MinQuest, Inc.	372560
CUSP 16	MinQuest, Inc.	372561
CUSP 17	MinQuest, Inc.	372562
CUSP 19	MinQuest, Inc.	372563
CUSP 20	MinQuest, Inc.	372564
CUSP 21	MinQuest, Inc.	372565
CUSP 22	MinQuest, Inc.	372566
CUSP 23	MinQuest, Inc.	372567
CUSP 24	MinQuest, Inc.	372568
CUSP 25	MinQuest, Inc.	372569
CUSP 26	MinQuest, Inc.	372570
CUSP 27	MinQuest, Inc.	372571
CUSP 28	MinQuest, Inc.	372572
CUSP 29	MinQuest, Inc.	372573
CUSP 30	MinQuest, Inc.	372574
CUSP 48	MinQuest, Inc.	372575
CUSP 49	MinQuest, Inc.	372576
CUSP 50	MinQuest, Inc.	372577
CUSP 51	MinQuest, Inc.	372578
CUSP 52	MinQuest, Inc.	372579
CUSP 53	MinQuest, Inc.	372580
CUSP 54	MinQuest, Inc.	372581
CUSP 55	MinQuest, Inc.	372582
CUSP 56	MinQuest, Inc.	372583
CUSP 58	MinQuest, Inc.	372584
CUSP 201	MinQuest, Inc.	372585
CUSP 202	MinQuest, Inc.	372586
CUSP 203	MinQuest, Inc.	372587
CUSP 204	MinQuest, Inc.	<u>372588</u>
COPR 8	Russell Corn etal	<u>372859</u>
COPR 10	Russell Corn etal	372860
COPR 32	Russell Corn etal	372861
COPR 33	Russell Corn etal	<u>372862</u>
CSC 1	MinQuest, Inc.	373211
CSC 2	MinQuest, Inc.	373212
CSC 3	MinQuest, Inc.	373213
CSC 4	MinQuest, Inc.	373214
CSC 5	MinQuest, Inc.	373215

RECEIVED
FLM AZ STATE OFFICE
2012 AUG 21 A 8:50
PHOENIX, ARIZONA

CSC	6	MinQuest, Inc.	373216
CSC	7	MinQuest, Inc.	373217
CSC	8	MinQuest, Inc.	373218
CSC	9	MinQuest, Inc.	373219
CSC	10	MinQuest, Inc.	373220
CSC	11	MinQuest, Inc.	373221
CSC	12	MinQuest, Inc.	373222
CSC	13	MinQuest, Inc.	373223
CSC	14	MinQuest, Inc.	373224
CSC	15	MinQuest, Inc.	373225
CSC	16	MinQuest, Inc.	373226
CSC	17	MinQuest, Inc.	373227
CSC	18	MinQuest, Inc.	373228
CSC	19	MinQuest, Inc.	373229
CSC	20	MinQuest, Inc.	373230
CSC	21	MinQuest, Inc.	373231
CSC	22	MinQuest, Inc.	373232
CSC	23	MinQuest, Inc.	373233
CSC	24	MinQuest, Inc.	373234
CSC	25	MinQuest, Inc.	373235
CSC	26	MinQuest, Inc.	373236
CSC	27	MinQuest, Inc.	373237
CSC	28	MinQuest, Inc.	373238
CSC	29	MinQuest, Inc.	373239
CSC	30	MinQuest, Inc.	373240
CSC	31	MinQuest, Inc.	373241
CSC	32	MinQuest, Inc.	373242
CSC	33	MinQuest, Inc.	373243
CSC	34	MinQuest, Inc.	373244
CSC	35	MinQuest, Inc.	373245
CSC	36	MinQuest, Inc.	373246
CSC	37	MinQuest, Inc.	373247
CSC	38	MinQuest, Inc.	373248
CSC	39	MinQuest, Inc.	373249
CSC	40	MinQuest, Inc.	373250
CSC	41	MinQuest, Inc.	373251
CSC	42	MinQuest, Inc.	373252
CSC	43	MinQuest, Inc.	373253
CSC	44	MinQuest, Inc.	373254
CSC	45	MinQuest, Inc.	373255
CSC	46	MinQuest, Inc.	373256
CSC	47	MinQuest, Inc.	373257
CSC	48	MinQuest, Inc.	373258
CSC	49	MinQuest, Inc.	373259
COPR	1	Russell Corn etal	375921
COPR	3	Russell Corn etal	375922
COPR	4	Russell Corn etal	375923
COPR	5	Russell Corn etal	375924

RECEIVED
 CLERK AT STATE OFFICE
 2012 AUG 21 A 8:50
 PHOENIX, ARIZONA

COPR	6	Russell Corn etal	375925
COPR	7	Russell Corn etal	375926
COPR	9	Russell Corn etal	375927
COPR	11	Russell Corn etal	375928
COPR	12	Russell Corn etal	375929
COPR	13	Russell Corn etal	375930
COPR	35	Russell Corn etal	375931
COPR	36	Russell Corn etal	375932
CUSP	18	MinQuest, Inc.	377618
CUSP	57	MinQuest, Inc.	377619
CUSP	59	MinQuest, Inc.	377620
CUSP	60	MinQuest, Inc.	377621
CUSP	200	MinQuest, Inc.	377622
CUSP	205	MinQuest, Inc.	377623
CUSP	14	MinQuest, Inc.	401332
CUSP	37	MinQuest, Inc.	401334
CUSP	38	MinQuest, Inc.	401335
CUSP	199	MinQuest, Inc.	401337
CUSP	206	MinQuest, Inc.	401339
CSC	50	MinQuest, Inc.	401587
CSC	51	MinQuest, Inc.	401588
CSC	52	MinQuest, Inc.	401589

Total Claims 110

RECEIVED
DUMM V. STAFF OFFICE
2012 AUG 21 A 8:51
PHOENIX, ARIZONA

PLEASE PRESS FIRMLY

PLEASE PRESS FIRMLY



POSTAGE
89510
AUG 17 12
AMOUNT
RECEIVED \$5.90
00013845-05

2012 AUG 21 A 8 48

PHOENIX, ARIZONA



UNITED STATES POSTAL SERVICE

Flat Rate Mailing Envelope

Visit us at usps.com

**TRY FLAT RATE
PRIORITY MAIL PRE-PAID!**

- Built-in Tracking
- Postage rate locked forever
- No shipping label required
- Free Package Pickup

uspsstore.stamps.com/prepaid



From:/Expéditeur:

MINQUEST INC
4235 CHRISTY WAY
RENO, NV 89519


To:/Destinataire:

D.O.I-Bureau of Land Mgmt
Arizona State Office
One North Central Avenue
Phoenix, AZ 85004-2203

Country of Destination:/Pays de destination:

INTERNATIONAL
Customs
International
or ask a r

United States Postal Service®
DELIVERY CONFIRMATION™



0310 0480 0003 0773 4833



PS00001035014



Please Recycle

This packaging is the property of the U.S. Postal Service® and is provided solely for use in sending Priority Mail® shipments. Misuse may be a violation of federal law. This packaging is not for resale. EP14F-P-PP © U.S. Postal Service; June 2012; All rights reserved.

EP14F-P-PP June 2012 © U.S. Postal Service

Schedule package pickup right from your home or office at usps.com/pickup
Print postage online

United States Department of the Interior
Bureau of Land Management
 LANDS/RECREATION & PLANNING
 ONE N CENTRAL AVE
 PHOENIX, AZ 85004 -2203
 Phone: 602-417-9200

Receipt

No: 2636892

Transaction #: 2717495	
Date of Transaction: 08/22/2012	
CUSTOMER:	
MINQUEST INC. 4235 CHRISTY WAY RENO,NV 89519-7905 US	

LINE #	QTY	DESCRIPTION	REMARKS	UNIT PRICE	TOTAL
1	1.00	LOCATABLE MINERALS / MINING CLAIMS-NOT NEW-UNADJUD,ONE AUTH NO. ONLY / MINING CLAIM MONEY RECEIVED CASES: AMC355089/\$15400.00	MAINT FEE PYMNT (110) 2013	- n/a -	15400.00
TOTAL:					\$15,400.00

PAYMENT INFORMATION					
1	AMOUNT:	15400.00	POSTMARKED:	N/A	
	TYPE:	CHECK	RECEIVED:	08/22/2012	
	CHECK NO:	1162			
	NAME:	TORO RESOURCES INC 4235 CHRISTY WAY RENO NV 89519-7905 US			

REMARKS

This receipt was generated by the automated BLM Collections and Billing System and is a paper representation of a portion of the official electronic record contained therein.

AMC 372560
 373211
 377618
 355089
 372859

EXHIBIT A

GILA COUNTY

<u>CLAIM NAME</u>	<u>CLAIMANT'S NAME</u>	<u>AMC NUMBER</u>
CUSP 15	MinQuest Inc.	372560
CUSP 16	MinQuest Inc.	372561
CUSP 17	MinQuest Inc.	372562
CUSP 19	MinQuest Inc.	372563
CUSP 20	MinQuest Inc.	372564
CUSP 21	MinQuest Inc.	372565
CUSP 22	MinQuest Inc.	372566
CUSP 23	MinQuest Inc.	372567
CUSP 24	MinQuest Inc.	372568
CUSP 25	MinQuest Inc.	372569
CUSP 26	MinQuest Inc.	372570
CUSP 27	MinQuest Inc.	372571
CUSP 28	MinQuest Inc.	372572
CUSP 29	MinQuest Inc.	372573
CUSP 30	MinQuest Inc.	372574
CUSP 48	MinQuest Inc.	372575
CUSP 49	MinQuest Inc.	372576
CUSP 50	MinQuest Inc.	372577
CUSP 51	MinQuest Inc.	372578
CUSP 52	MinQuest Inc.	372579
CUSP 53	MinQuest Inc.	372580
CUSP 54	MinQuest Inc.	372581
CUSP 55	MinQuest Inc.	372582
CUSP 56	MinQuest Inc.	372583
CUSP 58	MinQuest Inc.	372584
CUSP 201	MinQuest Inc.	372585
CUSP 202	MinQuest Inc.	372586
CUSP 203	MinQuest Inc.	372587
CUSP 204	MinQuest Inc.	372588
CSC 1	MinQuest Inc.	373211
CSC 2	MinQuest Inc.	373212
CSC 3	MinQuest Inc.	373213
CSC 4	MinQuest Inc.	373214
CSC 5	MinQuest Inc.	373215
CSC 6	MinQuest Inc.	373216
CSC 7	MinQuest Inc.	373217
CSC 8	MinQuest Inc.	373218
CSC 9	MinQuest Inc.	373219
CSC 10	MinQuest Inc.	373220
CSC 11	MinQuest Inc.	373221
CSC 12	MinQuest Inc.	373222
CSC 13	MinQuest Inc.	373223
CSC 14	MinQuest Inc.	373224
CSC 15	MinQuest Inc.	373225
CSC 16	MinQuest Inc.	373226
CSC 17	MinQuest Inc.	373227
CSC 18	MinQuest Inc.	373228

375921
 401332
 401587

RECEIVED
 BLM AZ STATE OFFICE
 2010 AUG 30 A 7: 58
 PHOENIX, ARIZONA

NO. OF CLAIMS 153
 AMOUNT \$21420.00
 RECEIPT NO. 2208172
 INIT. [Signature]
 ** BLM-ASO**

117

CLAIM NAME

CLAIMANT'S NAME

AMC NUMBER

CSC 19	MinQuest Inc.	373229
CSC 20	MinQuest Inc.	373230
CSC 21	MinQuest Inc.	373231
CSC 22	MinQuest Inc.	373232
CSC 23	MinQuest Inc.	373233
CSC 24	MinQuest Inc.	373234
CSC 25	MinQuest Inc.	373235
CSC 26	MinQuest Inc.	373236
CSC 27	MinQuest Inc.	373237
CSC 28	MinQuest Inc.	373238
CSC 29	MinQuest Inc.	373239
CSC 30	MinQuest Inc.	373240
CSC 31	MinQuest Inc.	373241
CSC 32	MinQuest Inc.	373242
CSC 33	MinQuest Inc.	373243
CSC 34	MinQuest Inc.	373244
CSC 35	MinQuest Inc.	373245
CSC 36	MinQuest Inc.	373246
CSC 37	MinQuest Inc.	373247
CSC 38	MinQuest Inc.	373248
CSC 39	MinQuest Inc.	373249
CSC 40	MinQuest Inc.	373250
CSC 41	MinQuest Inc.	373251
CSC 42	MinQuest Inc.	373252
CSC 43	MinQuest Inc.	373253
CSC 44	MinQuest Inc.	373254
CSC 45	MinQuest Inc.	373255
CSC 46	MinQuest Inc.	373256
CSC 47	MinQuest Inc.	373257
CSC 48	MinQuest Inc.	373258
CSC 49	MinQuest Inc.	373259
CUSP 18	MinQuest Inc.	377618
CUSP 57	MinQuest Inc.	377619
CUSP 59	MinQuest Inc.	377620
CUSP 60	MinQuest Inc.	377621
CUSP 200	MinQuest Inc.	377622
CUSP 205	MinQuest Inc.	377623

37

PHOENIX, ARIZONA

2010 AUG 30 A 1:58

RECEIVED
BLM AZ STATE OFFICE

CLAIM NAME

CLAIMANT'S NAME

AMC NUMBER

CORP 2	Russell Corn	355089
CORP 34	Russell Corn	355090
CORP 8	Russell Corn	372859
CORP 10	Russell Corn	372860
CORP 32	Russell Corn	372861
CORP 33	Russell Corn	372862
CORP 1	Russell Corn	375921
CORP 3	Russell Corn	375922
CORP 4	Russell Corn	375923
CORP 5	Russell Corn	375924
CORP 6	Russell Corn	375925
CORP 7	Russell Corn	375926
CORP 9	Russell Corn	375927
CORP 11	Russell Corn	375928
CORP 12	Russell Corn	375929
CORP 13	Russell Corn	375930
CORP 35	Russell Corn	375931
CORP 36	Russell Corn	375932

CUSP 14	MinQuest, Inc.	401332
CUSP 37	MinQuest, Inc.	401334
CUSP 38	MinQuest, Inc.	401335
CUSP 198	MinQuest, Inc.	401336
CUSP 199	MinQuest, Inc.	401337
CUSP 206	MinQuest, Inc.	401339
CUSP 207	MinQuest, Inc.	401340
CUSP 208	MinQuest, Inc.	401341
CUSP 209	MinQuest, Inc.	401342
CUSP 210	MinQuest, Inc.	401343
CUSP 211	MinQuest, Inc.	401344
CUSP 212	MinQuest, Inc.	401345
CUSP 213	MinQuest, Inc.	401346
CUSP 214	MinQuest, Inc.	401347
CUSP 215	MinQuest, Inc.	401348
CUSP 216	MinQuest, Inc.	401349
CUSP 217	MinQuest, Inc.	401350
CUSP 218	MinQuest, Inc.	401351
CUSP 219	MinQuest, Inc.	401352
CUSP 220	MinQuest, Inc.	401353
CUSP 221	MinQuest, Inc.	401354
CUSP 222	MinQuest, Inc.	401355
CUSP 223	MinQuest, Inc.	401356

102
401333
530

411

RECEIVED
BLM AZ STATE OFFICE
2010 AUG 30 A 7:58
PHOENIX, ARIZONA

CLAIM NAME

CLAIMANT'S NAME

AMC NUMBER

CSC 50	MinQuest, Inc.	401587
CSC 51	MinQuest, Inc.	401588
CSC 52	MinQuest, Inc.	401589
CSC 53	MinQuest, Inc.	401590
CSC 54	MinQuest, Inc.	401591
CSC 55	MinQuest, Inc.	401592
CSC 56	MinQuest, Inc.	401593
CSC 57	MinQuest, Inc.	401594
CSC 58	MinQuest, Inc.	401595
CSC 59	MinQuest, Inc.	401596
CSC 60	MinQuest, Inc.	401597
CSC 61	MinQuest, Inc.	401598
CSC 62	MinQuest, Inc.	401599
CSC 63	MinQuest, Inc.	401600
CSC 64	MinQuest, Inc.	401601
CSC 65	MinQuest, Inc.	401602
CSC 66	MinQuest, Inc.	401603
CSC 67	MinQuest, Inc.	401604
CSC 68	MinQuest, Inc.	401605
CSC 69	MinQuest, Inc.	401606
CSC 70	MinQuest, Inc.	401607
CSC 71	MinQuest, Inc.	401608
CSC 72	MinQuest, Inc.	401609
CSC 73	MinQuest, Inc.	401610
CSC 74	MinQuest, Inc.	401611
CSC 75	MinQuest, Inc.	401612
CSC 76	MinQuest, Inc.	401613
CSC 77	MinQuest, Inc.	401614

28

RECEIVED
BLM AZ STATE OFFICE
2010 AUG 30 A 7:58
PHOENIX, ARIZONA

AFTER FILING/RECORDING,
PLEASE RETURN TO:
MinQuest Inc.
4235 Christy Way
Reno, NV 89519

U.S. Department of the Interior
Division of Mining Claims
U.S. Bureau of Land Management
Arizona State Office
One North Central Avenue
Phoenix, AZ 85004-2203

AFFIDAVIT OF PAYMENT OF CLAIM MAINTENANCE AND NOTICE OF INTENTION TO HOLD UNPATENTED MINING CLAIMS

The undersigned being first duly sworn deposes and says:

MinQuest Inc., a Nevada corporation, with offices located at 4235 Christy Way, Reno, NV, 89519, is the owner or authorized agent on behalf of the owner of each of the claims described on Exhibit A attached hereto and incorporated herein ("the Claims").

MinQuest Inc., as owner or as the authorized agent on behalf of the owner of the Claims, intends to hold said Claims from September 2, 2010 until September 2, 2011.


MinQuest Inc., as owner or as the authorized agent on behalf of the owner of the Claims, has paid, on or before September 1, 2010 to the U.S. Department of the Interior- Bureau of Land Management, the annual maintenance fees for the assessment year beginning September 2, 2010, as prescribed in the 1993 Omnibus Budget Reconciliation Act of 1993, Public Law 103-66, for the Claims.

This Affidavit of Payment of Claim Maintenance Fees and Notice of Intention to Hold Unpatented Mining Claims is made and recorded pursuant to NRS 517.230(3).

DOI-BLM Payment. The maintenance fees due the U.S. Department of the Interior, Bureau of Land Management ("ADOI-BLM") and the filing of this document on or before September 2, 2010 have been calculated by multiplying each of the 153 claims by \$140.00 for a total due the DOI-BLM, enclosed herewith, of \$21,420.00.

Dated and signed this 25th day of August, 2010

For MinQuest Inc.


Richard R. Kern, Agent

RECEIVED
BLM AZ STATE OFFICE
2010 AUG 30 A 7:58
PHOENIX, ARIZONA

**United States Department of the Interior
Bureau of Land Management
LANDS/RECREATION & PLANNING
ONE N CENTRAL AVE
PHOENIX, AZ 85004 -2203
Phone:**

Receipt

No: 2208172

Transaction #: 2278204	
Date of Transaction: 09/02/2010	
CUSTOMER:	
MINQUEST INC. 4235 CHRISTY WAY RENO,NV 89519-7905 US	

LINE #	QTY	DESCRIPTION	REMARKS	UNIT PRICE	TOTAL
1	1.00	LOCATABLE MINERALS / MINING CLAIMS-NOT NEW-UNADJUD,ONE AUTH NO. ONLY / MINING CLAIM MONEY RECEIVED CASES: AMC372560/\$21420.00	MAINT FEE PYMNT (153) 2011	- n/a -	21420.00
TOTAL:					\$21,420.00

PAYMENT INFORMATION			
1	AMOUNT:	21420.00	POSTMARKED: N/A
	TYPE:	CHECK	RECEIVED: 09/02/2010
	CHECK NO:	1016	
	NAME:	TORO RESOURCES INC 4235 CHRISTY WAY RENO NV 89519-7905 US	

REMARKS

This receipt was generated by the automated BLM Collections and Billing System and is a paper representation of a portion of the official electronic record contained therein.

AFTER FILING/RECORDING,
PLEASE RETURN TO:
MinQuest Inc.
4235 Christy Way
Reno, NV 89519

U.S. Department of the Interior
Division of Mining Claims
U.S. Bureau of Land Management
Arizona State Office
One North Central Avenue
Phoenix, AZ 85004-2203

AFFIDAVIT OF PAYMENT OF CLAIM MAINTENANCE AND NOTICE OF INTENTION TO HOLD UNPATENTED MINING CLAIMS

The undersigned being first duly sworn deposes and says:

MinQuest Inc., a Nevada corporation, with offices located at 4235 Christy Way, Reno, NV, 89519, is the owner or authorized agent on behalf of the owner of each of the claims described on Exhibit A attached hereto and incorporated herein ("the Claims").

MinQuest Inc., as owner or as the authorized agent on behalf of the owner of the Claims, intends to hold said Claims from September 2, 2009 until September 2, 2010.


MinQuest Inc., as owner or as the authorized agent on behalf of the owner of the Claims, has paid, on or before September 1, 2009 to the U.S. Department of the Interior- Bureau of Land Management, the annual maintenance fees for the assessment year beginning September 2, 2009, as prescribed in the 1993 Omnibus Budget Reconciliation Act of 1993, Public Law 103-66, for the Claims.

This Affidavit of Payment of Claim Maintenance Fees and Notice of Intention to Hold Unpatented Mining Claims is made and recorded pursuant to NRS 517.230(3).

DOI-BLM Payment. The maintenance fees due the U.S. Department of the Interior, Bureau of Land Management ("ADOI-BLM") and the filing of this document on or before September 2, 2009 have been calculated by multiplying each of the 84 claims by \$140.00 for a total due the DOI-BLM, enclosed herewith, of \$11,760.00.

Dated and signed this 25th day of August, 2009

For MinQuest Inc.


Richard R. Kern, Agent

AMC 349917
AMC 355089
AMC 367729
AMC 370915
AMC 371758
AMC 372560
AMC 372859
AMC 373211
AMC 375349
AMC 375921
AMC 377018

2009 AUG 28 10:30

RECEIVED
BLM AZ STATE OFFICE



EXHIBIT A

GILA COUNTY

<u>CLAIM NAME</u>	<u>CLAIMANT'S NAME</u>	<u>AMC NUMBER</u>
CUSP 15	MinQuest Inc.	372560
CUSP 16	MinQuest Inc.	372561
CUSP 17	MinQuest Inc.	372562
CUSP 19	MinQuest Inc.	372563
CUSP 20	MinQuest Inc.	372564
CUSP 21	MinQuest Inc.	372565
CUSP 22	MinQuest Inc.	372566
CUSP 23	MinQuest Inc.	372567
CUSP 24	MinQuest Inc.	372568
CUSP 25	MinQuest Inc.	372569
CUSP 26	MinQuest Inc.	372570
CUSP 27	MinQuest Inc.	372571
CUSP 28	MinQuest Inc.	372572
CUSP 29	MinQuest Inc.	372573
CUSP 30	MinQuest Inc.	372574
CUSP 48	MinQuest Inc.	372575
CUSP 49	MinQuest Inc.	372576
CUSP 50	MinQuest Inc.	372577
CUSP 51	MinQuest Inc.	372578
CUSP 52	MinQuest Inc.	372579
CUSP 53	MinQuest Inc.	372580
CUSP 54	MinQuest Inc.	372581
CUSP 55	MinQuest Inc.	372582
CUSP 56	MinQuest Inc.	372583
CUSP 58	MinQuest Inc.	372584
CUSP 201	MinQuest Inc.	372585
CUSP 202	MinQuest Inc.	372586
CUSP 203	MinQuest Inc.	372587
CUSP 204	MinQuest Inc.	372588
CSC 1	MinQuest Inc.	373211
CSC 2	MinQuest Inc.	373212
CSC 3	MinQuest Inc.	373213
CSC 4	MinQuest Inc.	373214
CSC 5	MinQuest Inc.	373215
CSC 6	MinQuest Inc.	373216
CSC 7	MinQuest Inc.	373217
CSC 8	MinQuest Inc.	373218
CSC 9	MinQuest Inc.	373219
CSC 10	MinQuest Inc.	373220
CSC 11	MinQuest Inc.	373221
CSC 12	MinQuest Inc.	373222
CSC 13	MinQuest Inc.	373223
CSC 14	MinQuest Inc.	373224
CSC 15	MinQuest Inc.	373225
CSC 16	MinQuest Inc.	373226
CSC 17	MinQuest Inc.	373227
CSC 18	MinQuest Inc.	373228



RECEIVED
PLM AZ 2009 OFFICE
2009 AUG 28 A 8:30
PHOENIX, ARIZONA

CLAIM NAME

CLAIMANT'S NAME

AMC NUMBER

CSC 19	MinQuest Inc.	373229
CSC 20	MinQuest Inc.	373230
CSC 21	MinQuest Inc.	373231
CSC 22	MinQuest Inc.	373232
CSC 23	MinQuest Inc.	373233
CSC 24	MinQuest Inc.	373234
CSC 25	MinQuest Inc.	373235
CSC 26	MinQuest Inc.	373236
CSC 27	MinQuest Inc.	373237
CSC 28	MinQuest Inc.	373238
CSC 29	MinQuest Inc.	373239
CSC 30	MinQuest Inc.	373240
CSC 31	MinQuest Inc.	373241
CSC 32	MinQuest Inc.	373242
CSC 33	MinQuest Inc.	373243
CSC 34	MinQuest Inc.	373244
CSC 35	MinQuest Inc.	373245
CSC 36	MinQuest Inc.	373246
CSC 37	MinQuest Inc.	373247
CSC 38	MinQuest Inc.	373248
CSC 39	MinQuest Inc.	373249
CSC 40	MinQuest Inc.	373250
CSC 41	MinQuest Inc.	373251
CSC 42	MinQuest Inc.	373252
CSC 43	MinQuest Inc.	373253
CSC 44	MinQuest Inc.	373254
CSC 45	MinQuest Inc.	373255
CSC 46	MinQuest Inc.	373256
CSC 47	MinQuest Inc.	373257
CSC 48	MinQuest Inc.	373258
CSC 49	MinQuest Inc.	373259
CUSP 18	MinQuest Inc.	377618
CUSP 57	MinQuest Inc.	377619
CUSP 59	MinQuest Inc.	377620
CUSP 60	MinQuest Inc.	377621
CUSP 200	MinQuest Inc.	377622
CUSP 205	MinQuest Inc.	377623



2007 MAY 29 A 8:30
CLERK OF COURT
COURT HOUSE

AFTER FILING/RECORDING,
PLEASE RETURN TO:
MinQuest Inc.
4235 Christy Way
Reno, NV 89519

U.S. Department of the Interior
Division of Mining Claims
U.S. Bureau of Land Management
Arizona State Office
One North Central Avenue
Phoenix, AZ 85004-2203

RECEIVED
BLM AZ STATE OFFICE
2009 AUG 28 A 8:
PHOENIX, ARIZONA

AFFIDAVIT OF PAYMENT OF CLAIM MAINTENANCE AND NOTICE OF INTENTION TO HOLD UNPATENTED MINING CLAIMS

The undersigned being first duly sworn deposes and says:

MinQuest Inc., a Nevada corporation, with offices located at 4235 Christy Way, Reno, NV, 89519, is the owner or authorized agent on behalf of the owner of each of the claims described on Exhibit A attached hereto and incorporated herein ("the Claims").

MinQuest Inc., as owner or as the authorized agent on behalf of the owner of the Claims, intends to hold said Claims from September 2, 2009 until September 2, 2010.

MinQuest Inc., as owner or as the authorized agent on behalf of the owner of the Claims, has paid, on or before September 1, 2009 to the U.S. Department of the Interior- Bureau of Land Management, the annual maintenance fees for the assessment year beginning September 2, 2009, as prescribed in the 1993 Omnibus Budget Reconciliation Act of 1993, Public Law 103-66, for the Claims.

This Affidavit of Payment of Claim Maintenance Fees and Notice of Intention to Hold Unpatented Mining Claims is made and recorded pursuant to NRS 517.230(3).

DOI-BLM Payment. The maintenance fees due the U.S. Department of the Interior, Bureau of Land Management ("ADOI-BLM") and the filing of this document on or before September 2, 2009 have been calculated by multiplying each of the 2 claims by \$140.00 for a total due the DOI-BLM, enclosed herewith, of \$280.00.

Dated and signed this 19th day of August, 2009

For MinQuest Inc.



Richard R. Kern, President

EXHIBIT A

MARICOPA COUNTY

CLAIM NAME

CLAIMANT'S NAME

AMC NUMBER

Black Silver 1
Black Silver 2

MinQuest Inc.
MinQuest Inc.

349917
349918

RECEIVED
BLM AZONA OFFICE
2009 AUG 28 A 8:30
PHOENIX, ARIZONA

AFTER FILING/RECORDING,
PLEASE RETURN TO:
MinQuest Inc.
4235 Christy Way
Reno, NV 89519

U.S. Department of the Interior
Division of Mining Claims
U.S. Bureau of Land Management
Arizona State Office
One North Central Avenue
Phoenix, AZ 85004-2203

RECEIVED
BLM/AZ STATE OFFICE
2009 AUG 28 A 8:30
PHOENIX, ARIZONA

AFFIDAVIT OF PAYMENT OF CLAIM MAINTENANCE AND NOTICE OF INTENTION TO HOLD UNPATENTED MINING CLAIMS

The undersigned being first duly sworn deposes and says:

MinQuest Inc., a Nevada corporation, with offices located at 4235 Christy Way, Reno, NV, 89519, is the owner or authorized agent on behalf of the owner of each of the claims described on Exhibit A attached hereto and incorporated herein ("the Claims").

MinQuest Inc., as owner or as the authorized agent on behalf of the owner of the Claims, intends to hold said Claims from September 2, 2009 until September 2, 2010.

MinQuest Inc., as owner or as the authorized agent on behalf of the owner of the Claims, has paid, on or before September 1, 2009 to the U.S. Department of the Interior- Bureau of Land Management, the annual maintenance fees for the assessment year beginning September 2, 2009, as prescribed in the 1993 Omnibus Budget Reconciliation Act of 1993, Public Law 103-66, for the Claims.

This Affidavit of Payment of Claim Maintenance Fees and Notice of Intention to Hold Unpatented Mining Claims is made and recorded pursuant to NRS 517.230(3).

DOI-BLM Payment. The maintenance fees due the U.S. Department of the Interior, Bureau of Land Management ("ADOI-BLM") and the filing of this document on or before September 2, 2009) have been calculated by multiplying each of the 40 claims by \$140.00 for a total due the DOI-BLM, enclosed herewith, of \$5,600.00.

Dated and signed this 25th day of August, 2009

For MinQuest Inc.


Richard R. Kern, President

EXHIBIT A

YAVAPAI COUNTY

<u>CLAIM NAME</u>	<u>CLAIMANT'S NAME</u>	<u>AMC NUMBER</u>
SP 19	MinQuest Inc.	370915
SP 20	MinQuest Inc.	370916
SP 21	MinQuest Inc.	370917
SP 22	MinQuest Inc.	370918
SP 23	MinQuest Inc.	370919
SP 24	MinQuest Inc.	370920
SP 25	MinQuest Inc.	370921
SP 26	MinQuest Inc.	370922
SP 27	MinQuest Inc.	370923
SP 28	MinQuest Inc.	370924
SP 29	MinQuest Inc.	370925
SP 30	MinQuest Inc.	370926
SP 31	MinQuest Inc.	370927
SP 32	MinQuest Inc.	370928*
SP 33	MinQuest Inc.	375349
SP 34	MinQuest Inc.	375350
SP 35	MinQuest Inc.	375351
SP 36	MinQuest Inc.	375352
SP 37	MinQuest Inc.	375353
SP 38	MinQuest Inc.	375354
SP 39	MinQuest Inc.	375355
SP 40	MinQuest Inc.	375356
SP 41	MinQuest Inc.	370929*
SP 42	MinQuest Inc.	370930
SP 43	MinQuest Inc.	370931
SP 44	MinQuest Inc.	370932
SP 45	MinQuest Inc.	370933
SP 46	MinQuest Inc.	370934
SP 47	MinQuest Inc.	370935
SP 48	MinQuest Inc.	370936
SP 49	MinQuest Inc.	370937
SP 50	MinQuest Inc.	370938
SP 51	MinQuest Inc.	370939
SP 52	MinQuest Inc.	370940
SP 53	MinQuest Inc.	370941
SP 54	MinQuest Inc.	370942
SP 55	MinQuest Inc.	370943
SP 56	MinQuest Inc.	370944
SP 57	MinQuest Inc.	370945
SP 58	MinQuest Inc.	370946

RECEIVED
BLM AZONA FIELD OFFICE
2009 AUG 28 A 9:30
YAVAPAI COUNTY

AFTER FILING/RECORDING,
PLEASE RETURN TO:
MinQuest Inc.
4235 Christy Way
Reno, NV 89519

U.S. Department of the Interior
Division of Mining Claims
U.S. Bureau of Land Management
Arizona State Office
One North Central Avenue
Phoenix, AZ 85004-2203

RECEIVED
BLM AZ STATE OFFICE
2009 AUG 28 A 8:30
PHOENIX, ARIZONA

AFFIDAVIT OF PAYMENT OF CLAIM MAINTENANCE AND NOTICE OF INTENTION TO HOLD UNPATENTED MINING CLAIMS

The undersigned being first duly sworn deposes and says:

MinQuest Inc., a Nevada corporation, with offices located at 4235 Christy Way, Reno, NV, 89519, is the owner or authorized agent on behalf of the owner of each of the claims described on Exhibit A attached hereto and incorporated herein ("the Claims").

MinQuest Inc., as owner or as the authorized agent on behalf of the owner of the Claims, intends to hold said Claims from September 2, 2009 until September 2, 2010.


MinQuest Inc., as owner or as the authorized agent on behalf of the owner of the Claims, has paid, on or before September 1, 2009 to the U.S. Department of the Interior- Bureau of Land Management, the annual maintenance fees for the assessment year beginning September 2, 2009, as prescribed in the 1993 Omnibus Budget Reconciliation Act of 1993, Public Law 103-66, for the Claims.

This Affidavit of Payment of Claim Maintenance Fees and Notice of Intention to Hold Unpatented Mining Claims is made and recorded pursuant to NRS 517.230(3).

DOI-BLM Payment. The maintenance fees due the U.S. Department of the Interior, Bureau of Land Management ("ADOI-BLM") and the filing of this document on or before September 2, 2009 have been calculated by multiplying each of the 24 claims by \$140.00 for a total due the DOI-BLM, enclosed herewith, of \$3,360.00.

Dated and signed this 25th day of August, 2009

For MinQuest Inc.



Richard R. Kern, President

EXHIBIT A

CLAIM NAME

CLAIMANT'S NAME

AMC NUMBER

GILA COUNTY

CORP 2	RUSSELL CORN	355089 ✓
CORP 34	RUSSELL CORN	355090
CORP 8	RUSSELL CORN	372859
CORP 10	RUSSELL CORN	372860 ✓
CORP 32	RUSSELL CORN	372861
CORP 33	RUSSELL CORN	372862

CORP 1	RUSSELL CORN	375921
CORP 3	RUSSELL CORN	375922
CORP 4	RUSSELL CORN	375923
CORP 5	RUSSELL CORN	375924
CORP 6	RUSSELL CORN	375925
CORP 7	RUSSELL CORN	375926 ✓
CORP 9	RUSSELL CORN	375927
CORP 11	RUSSELL CORN	375928
CORP 12	RUSSELL CORN	375929
CORP 13	RUSSELL CORN	375930
CORP 35	RUSSELL CORN	375931
CORP 36	RUSSELL CORN	375932

SANTA CRUZ COUNTY

BUKET 3	RUSSELL CORN	367729 ✓
BUKET 4	RUSSELL CORN	367730
BUKET 1	RUSSELL CORN	371758 ✓
BUKET 2	RUSSELL CORN	371759
BUKET 7	RUSSELL CORN	371760 ✓
BUKET 8	RUSSELL CORN	371761

CLM/STAFF SERVICE
2009 AUG 28

United States Department of the Interior
Bureau of Land Management
 BUSINESS & SUPPORT SVCS DIV
 ONE N CENTRAL AVE SUITE 800
 PHOENIX, AZ 85004 -4427
 Phone: (602) 417-9200

Receipt

No: 1990371

Transaction #: 2054580	
Date of Transaction: 08/28/2009	
CUSTOMER:	MINQUEST INC. 4235 CHRISTY WAY RENO,NV 89519-7905 US

LINE #	QTY	DESCRIPTION	REMARKS	UNIT PRICE	TOTAL
1	4.00	LOCATABLE MINERALS / MINING CLAIMS-NOT NEW-UNADJUD,ONE AUTH NO. ONLY / MINING CLAIM MONEY RECEIVED CASES: AMC372560/\$11760.00, AMC349917/\$280.00, AMC370915/\$5600.00, AMC355089/\$3360.00	MAINT 2010	- n/a -	21000.00
TOTAL:					\$21,000.00

PAYMENT INFORMATION					
1	AMOUNT:	3360.00	POSTMARKED:	08/25/2009	
	TYPE:	CHECK	RECEIVED:	08/28/2009	
	CHECK NO:	2010			
	NAME:	MINQUEST INC 4235 CHRISTY WAY RENO NV 89519-7905 US			
2	AMOUNT:	5600.00	POSTMARKED:	08/25/2009	
	TYPE:	CHECK	RECEIVED:	08/28/2009	
	CHECK NO:	2011			
	NAME:	MINQUEST INC 4235 CHRISTY WAY RENO NV 89519-7905 US			
3	AMOUNT:	280.00	POSTMARKED:	08/25/2009	
	TYPE:	CHECK	RECEIVED:	08/28/2009	
	CHECK NO:	2012			
	NAME:	MINQUEST INC 4235 CHRISTY WAY RENO NV 89519-7905 US			
4	AMOUNT:	11760.00	POSTMARKED:	08/25/2009	
	TYPE:	CHECK	RECEIVED:	08/28/2009	
	CHECK NO:	2016			

	NAME: MINQUEST INC 4235 CHRISTY WAY RENO NV 89519-7905 US
--	---

REMARKS

This receipt was generated by the automated BLM Collections and Billing System and is a paper representation of a portion of the official electronic record contained therein.

AFTER FILING/RECORDING,
PLEASE RETURN TO:
MinQuest Inc.
4235 Christy Way
Reno, NV 89519

U.S. Department of the Interior
Division of Mining Claims
U.S. Bureau of Land Management
Arizona State Office
One North Central Avenue
Phoenix, AZ 85004-2203

NC 339242 37091
362143 37534
361058 37019
371406 37078
390744 37223
349917 368729
392977 371456
361998 376862
355089 384711
372859 373211
375921 37256
367729 377618
371758

AFFIDAVIT OF PAYMENT OF CLAIM MAINTENANCE AND NOTICE OF INTENTION TO HOLD UNPATENTED MINING CLAIMS

The undersigned being first duly sworn deposes and says:

MinQuest Inc., a Nevada corporation, with offices located at 4235 Christy Way, Reno, NV, 89519, is the owner or authorized agent on behalf of the owner of each of the claims described on Exhibit A attached hereto and incorporated herein ("the Claims").

MinQuest Inc., as owner or as the authorized agent on behalf of the owner of the Claims, intends to hold said Claims from September 2, 2008 until September 2, 2009.


MinQuest Inc., as owner or as the authorized agent on behalf of the owner of the Claims, has paid, on or before September 1, 2008 to the U.S. Department of the Interior- Bureau of Land Management, the annual maintenance fees for the assessment year beginning September 2, 2008, as prescribed in the 1993 Omnibus Budget Reconciliation Act of 1993, Public Law 103-66, for the Claims.

This Affidavit of Payment of Claim Maintenance Fees and Notice of Intention to Hold Unpatented Mining Claims is made and recorded pursuant to NRS 517.230(3).

DOI-BLM Payment. The maintenance fees due the U.S. Department of the Interior, Bureau of Land Management ("ADOI-BLM") and the filing of this document on or before September 2, 2008 have been calculated by multiplying each of the 104 claims by \$125.00 for a total due the DOI-BLM, enclosed herewith, of \$13,000.00.

Dated and signed this 13 day of August, 2008

For MinQuest Inc.


Richard R. Kern, President

RECEIVED
BLM AZ STATE OFFICE
2008 AUG 25 A 7:29
PHOENIX, ARIZONA

ENTERED INTO COMPUTER
9/1/08 aB

EXHIBIT A

YAVAPAI COUNTY

<u>CLAIM NAME</u>	<u>CLAIMANT'S NAME</u>	<u>AMC NUMBER</u>
Jackpot 12-16	MinQuest Inc.	L 339242-46
Mule 59-63	MinQuest Inc.	339247-51
Ray 132-168	MinQuest Inc.	L 362143-79
Mule 45-48	MinQuest Inc.	L 361058-61
Mule 99	MinQuest Inc.	361062
Mule 54-58	MinQuest Inc.	361063-67
Mule 59A	MinQuest Inc.	361068
Mule 64	MinQuest Inc.	361069
Mule 201	MinQuest Inc.	361070
Mal 11-14	MinQuest Inc.	361071-74
Ray 168A	MinQuest Inc.	L 371406
Ray 169	MinQuest Inc.	371407
Ray 170	MinQuest Inc.	371408
Ray 171	MinQuest Inc.	371409
Ray 172	MinQuest Inc.	371410
Ray 173	MinQuest Inc.	371411
Ray 174	MinQuest Inc.	371412
Ray 175	MinQuest Inc.	371413
Ray 176	MinQuest Inc.	371414
Ray 177	MinQuest Inc.	371415
Ray 178	MinQuest Inc.	371416
Ray 179	MinQuest Inc.	371417
Ray 180	MinQuest Inc.	371418
Ray 181	MinQuest Inc.	371419
Ray 182	MinQuest Inc.	371420
Ray 183	MinQuest Inc.	371421
Ray 184	MinQuest Inc.	371422
Ray 185	MinQuest Inc.	371423
Ray 186	MinQuest Inc.	371424
Ray 187	MinQuest Inc.	371425
Ray 188	MinQuest Inc.	371426
Ray 189	MinQuest Inc.	371427
Ray 190	MinQuest Inc.	371428
Ray 191	MinQuest Inc.	371429
Ray 192	MinQuest Inc.	371430
Ray 193	MinQuest Inc.	371431
Ray 194	MinQuest Inc.	371432
Ray 195	MinQuest Inc.	371433
Ray 196	MinQuest Inc.	371434
Ray 197	MinQuest Inc.	371435
Ray 198	MinQuest Inc.	371436

PHOENIX, ARIZONA

2008 AUG 25 A 7:29

RECEIVED
BLM AZ STATE OFFICE

CLAIM NAME

CLAIMANT'S NAME

AMC NUMBER

Ray 199
Ray 200
Ray 201
Ray 202
Ray 203
Ray 204
Ray 205
Ray 206
Ray 207

MinQuest Inc.
MinQuest Inc.
MinQuest Inc.
MinQuest Inc.
MinQuest Inc.
MinQuest Inc.
MinQuest Inc.
MinQuest Inc.
MinQuest Inc.

371437
371438
371439
371440
371441
371442
371443
371444
371445

RECEIVED
BLM AZ STATE OFFICE
2008 AUG 25 A 1:29
PHOENIX, ARIZONA

AFTER FILING/RECORDING,
PLEASE RETURN TO:
MinQuest Inc.
4235 Christy Way
Reno, NV 89519

U.S. Department of the Interior
Division of Mining Claims
U.S. Bureau of Land Management
Arizona State Office
One North Central Avenue
Phoenix, AZ 85004-2203

AFFIDAVIT OF PAYMENT OF CLAIM MAINTENANCE AND NOTICE OF INTENTION TO HOLD UNPATENTED MINING CLAIMS

The undersigned being first duly sworn deposes and says:

MinQuest Inc., a Nevada corporation, with offices located at 4235 Christy Way, Reno, NV, 89519, is the owner or authorized agent on behalf of the owner of each of the claims described on Exhibit A attached hereto and incorporated herein ("the Claims").

MinQuest Inc., as owner or as the authorized agent on behalf of the owner of the Claims, intends to hold said Claims from September 2, 2008 until September 2, 2009.


MinQuest Inc., as owner or as the authorized agent on behalf of the owner of the Claims, has paid, on or before September 1, 2008 to the U.S. Department of the Interior- Bureau of Land Management, the annual maintenance fees for the assessment year beginning September 2, 2008, as prescribed in the 1993 Omnibus Budget Reconciliation Act of 1993, Public Law 103-66, for the Claims.

This Affidavit of Payment of Claim Maintenance Fees and Notice of Intention to Hold Unpatented Mining Claims is made and recorded pursuant to NRS 517.230(3).

DOI-BLM Payment. The maintenance fees due the U.S. Department of the Interior, Bureau of Land Management ("ADOI-BLM") and the filing of this document on or before September 2, 2008 have been calculated by multiplying each of the 207 claims by \$125.00 for a total due the DOI-BLM, enclosed herewith, of \$25,875.00.

Dated and signed this 13 day of August, 2008

For MinQuest Inc.


Richard R. Kern, President

RECEIVED
BLM AZ STATE OFFICE
2008 AUG 25 A 11:29
PHOENIX, ARIZONA

EXHIBIT A

MARICOPA COUNTY

<u>CLAIM NAME</u>	<u>CLAIMANT'S NAME</u>	<u>AMC NUMBER</u>
Black Silver 1	MinQuest Inc.	349917
Black Silver 2	MinQuest Inc.	349918

COCHISE COUNTY

<u>CLAIM NAME</u>	<u>CLAIMANT'S NAME</u>	<u>AMC NUMBER</u>
MID 39	MinQuest Inc	390744
MID 40	MinQuest Inc	390745
MID 41	MinQuest Inc	390746
MID 42	MinQuest Inc	390747
MID 43	MinQuest Inc	390748
MID 44	MinQuest Inc	390749
MID 45	MinQuest Inc	390750
MID 46	MinQuest Inc	390751
MID 47	MinQuest Inc	390752
MID 48	MinQuest Inc	390753
MID 49	MinQuest Inc	390754
MID 50	MinQuest Inc	390755
MID 51	MinQuest Inc	390756
MID 52	MinQuest Inc	390757
MID 53	MinQuest Inc	390758
MID 54	MinQuest Inc	390759
MID 55	MinQuest Inc	390760
MID 56	MinQuest Inc	390761
MID 57	MinQuest Inc	390762
MID 58	MinQuest Inc	390763
MID 59	MinQuest Inc	390764
MID 60	MinQuest Inc	390765
MID 61	MinQuest Inc	390766
MID 62	MinQuest Inc	390767
MID 63	MinQuest Inc	390768
MID 64	MinQuest Inc	390769
MID 65	MinQuest Inc	390770
MID 66	MinQuest Inc	390771
MID 67	MinQuest Inc	390772
MID 68	MinQuest Inc	390773
MID 69	MinQuest Inc	390774
MID 70	MinQuest Inc	390775
MID 71	MinQuest Inc	390776
MID 72	MinQuest Inc	390777
MID 73	MinQuest Inc	390778
MID 74	MinQuest Inc	390779
MID 75	MinQuest Inc	390780

PHOENIX, ARIZONA

2008 AUG 25 A 7:29

RECEIVED
BLM ASSISTANT OFFICE

<u>CLAIM NAME</u>	<u>CLAIMANT'S NAME</u>	<u>AMC NUMBER</u>
MID 76	MinQuest Inc	390781
MID 81	MinQuest Inc	390782
MID 82	MinQuest Inc	390783
MID 83	MinQuest Inc	390784
MID 84	MinQuest Inc	390785
MID 85	MinQuest Inc	390786
MID 86	MinQuest Inc	390787
MID 87	MinQuest Inc	390788
MID 88	MinQuest Inc	390789
MID 89	MinQuest Inc	390790
MID 90	MinQuest Inc	390791
MID 91	MinQuest Inc	390792
MID 92	MinQuest Inc	390793
MID 93	MinQuest Inc	390794
MID 94	MinQuest Inc	390795
MID 95	MinQuest Inc	390796
MID 96	MinQuest Inc	390797
MID 97	MinQuest Inc	390798
MID 98	MinQuest Inc	390799
MID 99	MinQuest Inc	390800
MID 100	MinQuest Inc	390801
MID 101	MinQuest Inc	390802
MID 102	MinQuest Inc	390803
MID 103	MinQuest Inc	390804
MID 104	MinQuest Inc	390805
MID 105	MinQuest Inc	390806
MID 106	MinQuest Inc	390807
MID 107	MinQuest Inc	390808
MID 108	MinQuest Inc	390809
MID 109	MinQuest Inc	390810
MID 110	MinQuest Inc	390811
MID 123	MinQuest Inc	390812
MID 124	MinQuest Inc	390813
MID 125	MinQuest Inc	390814
MID 126	MinQuest Inc	390815
MID 127	MinQuest Inc	390816
MID 128	MinQuest Inc	390817
MID 129	MinQuest Inc	390818
MID 130	MinQuest Inc	390819
MID 131	MinQuest Inc	390820
MID 132	MinQuest Inc	390821
MID 133	MinQuest Inc	390822
MID 134	MinQuest Inc	390823
MID 135	MinQuest Inc	390824
MID 136	MinQuest Inc	390825
MID 137	MinQuest Inc	390826
MID 138	MinQuest Inc	390827
MID 139	MinQuest Inc	390828
MID 140	MinQuest Inc	390829

RECEIVED
BLM AZ STATE OFFICE
2009 AUG 25 A 7: 29
PHOENIX, ARIZONA

<u>CLAIM NAME</u>	<u>CLAIMANT'S NAME</u>	<u>AMC NUMBER</u>
MID 141	MinQuest Inc	390830
MID 142	MinQuest Inc	390831
MID 143	MinQuest Inc	390832
MID 144	MinQuest Inc	390833
MID 146	MinQuest Inc	390834
MID 151	MinQuest Inc	390835
MID 152	MinQuest Inc	390836
MID 153	MinQuest Inc	390837
MID 154	MinQuest Inc	390838
MID 155	MinQuest Inc	390839
MID 156	MinQuest Inc	390840
MID 157	MinQuest Inc	390841
MID 158	MinQuest Inc	390842
MID 159	MinQuest Inc	390843
MID 160	MinQuest Inc	390844
MID 192	MinQuest Inc	390845
MID 193	MinQuest Inc	390846
MID 194	MinQuest Inc	390847
MID 195	MinQuest Inc	390848
MID 200	MinQuest Inc	390849
MID 201	MinQuest Inc	390850
MID 202	MinQuest Inc	390851
MID 203	MinQuest Inc	390852
MID 204	MinQuest Inc	390853
MID 205	MinQuest Inc	390854
MID 209	MinQuest Inc	390855
MID 210	MinQuest Inc	390856
MID 211	MinQuest Inc	390857
MID 212	MinQuest Inc	390858
MID 213	MinQuest Inc	390859
MID 214	MinQuest Inc	390860
MID 215	MinQuest Inc	390861
MID 216	MinQuest Inc	390862
MID 217	MinQuest Inc	390863
MID 218	MinQuest Inc	390864
MID 219	MinQuest Inc	390865
MID 220	MinQuest Inc	390866
MID 221	MinQuest Inc	390867
MID 222	MinQuest Inc	390868
MID 223	MinQuest Inc	390869
MID 224	MinQuest Inc	390870
MID 225	MinQuest Inc	390871
MID 226	MinQuest Inc	390872
MID 227	MinQuest Inc	390873
MID 228	MinQuest Inc	390874
MID 229	MinQuest Inc	390875
MID 230	MinQuest Inc	390876
MID 231	MinQuest Inc	390877
MID 232	MinQuest Inc	390878

PHOENIX, ARIZONA

2008 AUG 25 A 7:29

RECEIVED
BLM AZ STATE OFFICE

<u>CLAIM NAME</u>	<u>CLAIMANT'S NAME</u>	<u>AMC NUMBER</u>
MID 233	MinQuest Inc	390879
MID 234	MinQuest inc	390880
MID 235	MinQuest Inc	390881
MID 236	MinQuest Inc	390882
MID 237	MinQuest Inc	390883
MID 238	MinQuest Inc	390884
MID 239	MinQuest Inc	390885
MID 240	MinQuest Inc	390886
MID 241	MinQuest Inc	390887
MID 242	MinQuest Inc	390888
MID 243	MinQuest Inc	390889
MID 244	MinQuest Inc	390890
MID 245	MinQuest Inc	390891
MID 246	MinQuest Inc	390892
MID 247	Minquest Inc	390893
MID 1	MinQuest Inc.	392977
MID 2	MinQuest Inc.	392978
MID 3	MinQuest Inc.	392979
MID 4	MinQuest Inc.	392980
MID 5	MinQuest Inc.	392981
MID 6	MinQuest Inc.	392982
MID 7	MinQuest Inc.	392983
MID 8	MinQuest Inc.	392984
MID 9	MinQuest Inc.	392985
MID 10	MinQuest Inc.	392986
MID 11	MinQuest Inc.	392987
MID 12	MinQuest Inc.	392988
MID 13	MinQuest Inc.	392989
MID 14	MinQuest Inc.	392990
MID 15	MinQuest Inc.	392991
MID 16	MinQuest Inc.	392992
MID 17	MinQuest Inc.	392993
MID 18	MinQuest Inc.	392994
MID 19	MinQuest Inc.	392995
MID 20	MinQuest Inc.	392996
MID 21	MinQuest Inc.	392997
MID 22	MinQuest Inc.	392998
MID 23	MinQuest Inc.	392999
MID 24	MinQuest Inc.	392300
MID 35	MinQuest Inc.	393001
MID 36	MinQuest Inc.	393002
MID 37	MinQuest Inc.	393003
MID 38	MinQuest Inc.	393004
MID 77	MinQuest Inc.	393005
MID 78	MinQuest Inc.	393006
MID 79	MinQuest Inc.	393007
MID 80	MinQuest Inc.	393008
MID 111	MinQuest Inc.	393009
MID 112	MinQuest Inc.	393010

RECEIVED
 BLM AZ STATE OFFICE
 2008 AUG 25 A 7:29
 PHOENIX, ARIZONA

<u>CLAIM NAME</u>	<u>CLAIMANT'S NAME</u>	<u>AMC NUMBER</u>
MID 113	MinQuest Inc.	393011
MID 114	MinQuest Inc.	393012
MID 115	MinQuest Inc.	393013
MID 116	MinQuest Inc.	393014
MID 117	MinQuest Inc.	393015
MID 118	MinQuest Inc.	393016
MID 145	MinQuest Inc.	393017
MID 119	MinQuest Inc.	393018
MID 120	MinQuest Inc.	393019
MID 121	MinQuest Inc.	393020
MID 122	MinQuest Inc.	393021
MID 147	MinQuest Inc.	393022
MID 148	MinQuest Inc.	393023
MID 149	MinQuest Inc.	393024
MID 150	MinQuest Inc.	393025
MID 209	MinQuest Inc.	393026
MID 210	MinQuest Inc.	393027
MID 211	MinQuest Inc.	393028
MID 212	MinQuest Inc.	393029
MID 213	MinQuest Inc.	393030
MID 214	MinQuest Inc.	393031

RECEIVED
 BLM/AZ STATE OFFICE
 2008 AUG 25 A 7:30
 PHOENIX, ARIZONA

AFTER FILING/RECORDING,
PLEASE RETURN TO:
MinQuest Inc.
4235 Christy Way
Reno, NV 89519

U.S. Department of the Interior
Division of Mining Claims
U.S. Bureau of Land Management
Arizona State Office
One North Central Avenue
Phoenix, AZ 85004-2203

AFFIDAVIT OF PAYMENT OF CLAIM MAINTENANCE AND NOTICE OF INTENTION TO HOLD UNPATENTED MINING CLAIMS

The undersigned being first duly sworn deposes and says:

MinQuest Inc., a Nevada corporation, with offices located at 4235 Christy Way, Reno, NV, 89519, is the owner or authorized agent on behalf of the owner of each of the claims described on Exhibit A attached hereto and incorporated herein ("the Claims").

MinQuest Inc., as owner or as the authorized agent on behalf of the owner of the Claims, intends to hold said Claims from September 2, 2008 until September 2, 2009.

MinQuest Inc., as owner or as the authorized agent on behalf of the owner of the Claims, has paid, on or before September 1, 2008 to the U.S. Department of the Interior- Bureau of Land Management, the annual maintenance fees for the assessment year beginning September 2, 2008, as prescribed in the 1993 Omnibus Budget Reconciliation Act of 1993, Public Law 103-66, for the Claims.

This Affidavit of Payment of Claim Maintenance Fees and Notice of Intention to Hold Unpatented Mining Claims is made and recorded pursuant to NRS 517.230(3).

DOI-BLM Payment. The maintenance fees due the U.S. Department of the Interior, Bureau of Land Management ("ADOI-BLM") and the filing of this document on or before September 2, 2008 have been calculated by multiplying each of the 63 claims by \$125.00 for a total due the DOI-BLM, enclosed herewith, of \$7,875.00.

Dated and signed this 7 day of August, 2008

For MinQuest Inc.


Richard R. Kern, President

RECEIVED
BLM ARIZONA STATE OFFICE
2008 AUG 25 A 7:30
PHOENIX, ARIZONA

EXHIBIT A

MOHAVE COUNTY

<u>CLAIM NAME</u>	<u>CLAIMANT'S NAME</u>	<u>AMC NUMBER</u>
Moss 11-33	MinQuest Inc.	361998-362020
Moss 33F	MinQuest Inc.	362021
Moss 34-39	MinQuest Inc.	362022-362027
Moss 39F	MinQuest Inc.	362028
Moss 40-47	MinQuest Inc.	362029-362036
Moss 47B	MinQuest Inc.	362037
Moss 48-70	MinQuest Inc.	362038-362060

RECEIVED
BLM AZ STATE OFFICE
2008 AUG 25 A T: 30
PHOENIX, ARIZONA

AFTER FILING/RECORDING,
PLEASE RETURN TO:
MinQuest Inc.
4235 Christy Way
Reno, NV 89519

U.S. Department of the Interior
Division of Mining Claims
U.S. Bureau of Land Management
Arizona State Office
One North Central Avenue
Phoenix, AZ 85004-2203

AFFIDAVIT OF PAYMENT OF CLAIM MAINTENANCE AND NOTICE OF INTENTION TO HOLD UNPATENTED MINING CLAIMS

The undersigned being first duly sworn deposes and says:

MinQuest Inc., a Nevada corporation, with offices located at 4235 Christy Way, Reno, NV, 89519, is the owner or authorized agent on behalf of the owner of each of the claims described on Exhibit A attached hereto and incorporated herein ("the Claims").

MinQuest Inc., as owner or as the authorized agent on behalf of the owner of the Claims, intends to hold said Claims from September 2, 2008 until September 2, 2009.


MinQuest Inc., as owner or as the authorized agent on behalf of the owner of the Claims, has paid, on or before September 1, 2008 to the U.S. Department of the Interior- Bureau of Land Management, the annual maintenance fees for the assessment year beginning September 2, 2008, as prescribed in the 1993 Omnibus Budget Reconciliation Act of 1993, Public Law 103-66, for the Claims.

This Affidavit of Payment of Claim Maintenance Fees and Notice of Intention to Hold Unpatented Mining Claims is made and recorded pursuant to NRS 517.230(3).

DOI-BLM Payment. The maintenance fees due the U.S. Department of the Interior, Bureau of Land Management ("ADOI-BLM") and the filing of this document on or before September 2, 2008 have been calculated by multiplying each of the 24 claims by \$125.00 for a total due the DOI-BLM, enclosed herewith, of \$3,000.00.

Dated and signed this 5 day of August, 2008

For MinQuest Inc.


Richard R. Kerr, President

RECEIVED
BLM ARIZONA OFFICE
2008 AUG 25 A 7:30
PHOENIX, ARIZONA

EXHIBIT A

<u>CLAIM NAME</u>	<u>CLAIMANT'S NAME</u>	<u>AMC NUMBER</u>
GILA COUNTY		
CORP 2	RUSSELL CORN	L355089
CORP 34	RUSSELL CORN	355090
CORP 8	RUSSELL CORN	L372859
CORP 10	RUSSELL CORN	372860
CORP 32	RUSSELL CORN	372861
CORP 33	RUSSELL CORN	372862
CORP 1	RUSSELL CORN	L375921
CORP 3	RUSSELL CORN	375922
CORP 4	RUSSELL CORN	375923
CORP 5	RUSSELL CORN	375924
CORP 6	RUSSELL CORN	375925
CORP 7	RUSSELL CORN	375926
CORP 9	RUSSELL CORN	375927
CORP 11	RUSSELL CORN	375928
CORP 12	RUSSELL CORN	375929
CORP 13	RUSSELL CORN	375930
CORP 35	RUSSELL CORN	375931
CORP 36	RUSSELL CORN	375932
SANTA CRUZ COUNTY		
BUKET 3	RUSSELL CORN	L367729
BUKET 4	RUSSELL CORN	367730
BUKET 1	RUSSELL CORN	L371758
BUKET 2	RUSSELL CORN	371759
BUKET 7	RUSSELL CORN	371760
BUKET 8	RUSSELL CORN	371761

RECEIVED
BLM/ARIZONA
2009 AUG 25 A 7:30
PHOENIX, ARIZONA

AFTER FILING/RECORDING,
PLEASE RETURN TO:
MinQuest Inc.
4235 Christy Way
Reno, NV 89519

U.S. Department of the Interior
Division of Mining Claims
U.S. Bureau of Land Management
Arizona State Office
One North Central Avenue
Phoenix, AZ 85004-2203

AFFIDAVIT OF PAYMENT OF CLAIM MAINTENANCE AND NOTICE OF INTENTION TO HOLD UNPATENTED MINING CLAIMS

The undersigned being first duly sworn deposes and says:

MinQuest Inc., a Nevada corporation, with offices located at 4235 Christy Way, Reno, NV, 89519, is the owner or authorized agent on behalf of the owner of each of the claims described on Exhibit A attached hereto and incorporated herein ("the Claims").

MinQuest Inc., as owner or as the authorized agent on behalf of the owner of the Claims, intends to hold said Claims from September 2, 2008 until September 2, 2009.

MinQuest Inc., as owner or as the authorized agent on behalf of the owner of the Claims, has paid, on or before September 1, 2008 to the U.S. Department of the Interior- Bureau of Land Management, the annual maintenance fees for the assessment year beginning September 2, 2008, as prescribed in the 1993 Omnibus Budget Reconciliation Act of 1993, Public Law 103-66, for the Claims.

This Affidavit of Payment of Claim Maintenance Fees and Notice of Intention to Hold Unpatented Mining Claims is made and recorded pursuant to NRS 517.230(3).

DOI-BLM Payment. The maintenance fees due the U.S. Department of the Interior, Bureau of Land Management ("ADOI-BLM") and the filing of this document on or before September 2, 2008) have been calculated by multiplying each of the 40 claims by \$125.00 for a total due the DOI-BLM, enclosed herewith, of \$5,000.00.

Dated and signed this 7 day of August, 2008

For MinQuest Inc.


Richard R. Kern, President

RECEIVED
BLM ARIZONA OFFICE
2008 AUG 25 A 7:30
PHOENIX, ARIZONA

EXHIBIT A

YAVAPAI COUNTY

<u>CLAIM NAME</u>	<u>CLAIMANT'S NAME</u>	<u>AMC NUMBER</u>
SP 19	MinQuest Inc.	370915
SP 20	MinQuest Inc.	370916
SP 21	MinQuest Inc.	370917
SP 22	MinQuest Inc.	370918
SP 23	MinQuest Inc.	370919
SP 24	MinQuest Inc.	370920
SP 25	MinQuest Inc.	370921
SP 26	MinQuest Inc.	370922
SP 27	MinQuest Inc.	370923
SP 28	MinQuest Inc.	370924
SP 29	MinQuest Inc.	370925
SP 30	MinQuest Inc.	370926
SP 31	MinQuest Inc.	370927
SP 32	MinQuest Inc.	370928
SP 33	MinQuest Inc.	370928
SP 34	MinQuest Inc.	375349
SP 35	MinQuest Inc.	375350
SP 36	MinQuest Inc.	375351
SP 37	MinQuest Inc.	375352
SP 38	MinQuest Inc.	375353
SP 39	MinQuest Inc.	375354
SP 40	MinQuest Inc.	375355
SP 41	MinQuest Inc.	375356
SP 42	MinQuest Inc.	370929
SP 43	MinQuest Inc.	370930
SP 44	MinQuest Inc.	370931
SP 45	MinQuest Inc.	370932
SP 46	MinQuest Inc.	370933
SP 47	MinQuest Inc.	370934
SP 48	MinQuest Inc.	370935
SP 49	MinQuest Inc.	370936
SP 50	MinQuest Inc.	370937
SP 51	MinQuest Inc.	370938
SP 52	MinQuest Inc.	370939
SP 53	MinQuest Inc.	370940
SP 54	MinQuest Inc.	370941
SP 55	MinQuest Inc.	370942
SP 56	MinQuest Inc.	370943
SP 57	MinQuest Inc.	370944
SP 58	MinQuest Inc.	370945
	MinQuest Inc.	370946

PHOENIX, ARIZONA

2009 AUG 25 A 1:30

RECEIVED
BLM AND STAFF OFFICE

AFTER FILING/RECORDING,
PLEASE RETURN TO:
MinQuest Inc.
4235 Christy Way
Reno, NV 89519

U.S. Department of the Interior
Division of Mining Claims
U.S. Bureau of Land Management
Arizona State Office
One North Central Avenue
Phoenix, AZ 85004-2203

AFFIDAVIT OF PAYMENT OF CLAIM MAINTENANCE AND NOTICE OF INTENTION TO HOLD UNPATENTED MINING CLAIMS

The undersigned being first duly sworn deposes and says:

MinQuest Inc., a Nevada corporation, with offices located at 4235 Christy Way, Reno, NV, 89519, is the owner or authorized agent on behalf of the owner of each of the claims described on Exhibit A attached hereto and incorporated herein ("the Claims").

MinQuest Inc., as owner or as the authorized agent on behalf of the owner of the Claims, intends to hold said Claims from September 2, 2008 until September 2, 2009.

MinQuest Inc., as owner or as the authorized agent on behalf of the owner of the Claims, has paid, on or before September 1, 2008 to the U.S. Department of the Interior- Bureau of Land Management, the annual maintenance fees for the assessment year beginning September 2, 2008, as prescribed in the 1993 Omnibus Budget Reconciliation Act of 1993, Public Law 103-66, for the Claims.

This Affidavit of Payment of Claim Maintenance Fees and Notice of Intention to Hold Unpatented Mining Claims is made and recorded pursuant to NRS 517.230(3).

DOI-BLM Payment. The maintenance fees due the U.S. Department of the Interior, Bureau of Land Management ("ADOI-BLM") and the filing of this document on or before September 2, 2008 have been calculated by multiplying each of the 510 claims by \$125.00 for a total due the DOI-BLM, enclosed herewith, of \$63,750.00.

Dated and signed this 5 day of August, 2008

For MinQuest Inc.


Richard R. Kern, Agent

RECEIVED
BLM ARIZONA OFFICE
2008 AUG 25 A 1:31
PHOENIX, ARIZONA

EXHIBIT A

SANTA CRUZ COUNTY

<u>CLAIM NAME</u>	<u>CLAIMANT'S NAME</u>	<u>AMC NUMBER</u>
Ven 43	MinQuest Inc.	L370174
Ven 44	MinQuest Inc.	370175
Ven 45	MinQuest Inc.	370176
Ven 48	MinQuest Inc.	370177
Ven 50	MinQuest Inc.	370178
Ven 83	MinQuest Inc.	370179
Ven 84	MinQuest Inc.	370180
Ven 85	MinQuest Inc.	370181
Ven 86	MinQuest Inc.	370182
Ven 87	MinQuest Inc.	370183
Ven 88	MinQuest Inc.	370184
Ven 89	MinQuest Inc.	370185
Ven 90	MinQuest Inc.	370186
Ven 91	MinQuest Inc.	370187
Ven 92	MinQuest Inc.	370188
Ven 96	MinQuest Inc.	370189
Ven 100	MinQuest Inc.	370190
Ven 124	MinQuest Inc.	370191
Ven 125	MinQuest Inc.	370192
Ven 126	MinQuest Inc.	370193
Ven 127	MinQuest Inc.	370194
Ven 128	MinQuest Inc.	370195
Ven 131	MinQuest Inc.	370196
Ven 135	MinQuest Inc.	370197
Ven 1	MinQuest Inc.	L370789
Ven 3	MinQuest Inc.	370790
Ven 5	MinQuest Inc.	370791
Ven 6	MinQuest Inc.	370792
Ven 7	MinQuest Inc.	370793
Ven 8	MinQuest Inc.	370794
Ven 9	MinQuest Inc.	370795
Ven 10	MinQuest Inc.	370796
Ven 12	MinQuest Inc.	370797
Ven 13	MinQuest Inc.	370798
Ven 14	MinQuest Inc.	370799
Ven 15	MinQuest Inc.	370800
Ven 16	MinQuest Inc.	370801
Ven 17	MinQuest Inc.	370802
Ven 18	MinQuest Inc.	370803
Ven 20	MinQuest Inc.	370804
Ven 22	MinQuest Inc.	370805
Ven 51	MinQuest Inc.	370806
Ven 52	MinQuest Inc.	370807
Ven 53	MinQuest Inc.	370808
Ven 54	MinQuest Inc.	370809
Ven 55	MinQuest Inc.	370810
Ven 56	MinQuest Inc.	370811

PHOENIX, ARIZONA

2008 AUG 25 A 7: 31

RECEIVED
BLM AZ STATE OFFICE

<u>CLAIM NAME</u>	<u>CLAIMANT'S NAME</u>	<u>AMC NUMBER</u>
Ven 57	MinQuest Inc.	370812
Ven 58	MinQuest Inc.	370813
Ven 59	MinQuest Inc.	370814
Ven 60	MinQuest Inc.	370815
Ven 61	MinQuest Inc.	370816
Ven 62	MinQuest Inc.	370817
Ven 63	MinQuest Inc.	370818
Ven 64	MinQuest Inc.	370819
Ven 65	MinQuest Inc.	370820
Ven 66	MinQuest Inc.	370821
Ven 67	MinQuest Inc.	370822
Ven 68	MinQuest Inc.	370823
Ven 69	MinQuest Inc.	370824
Ven 70	MinQuest Inc.	370825
Ven 71	MinQuest Inc.	370826
Ven 72	MinQuest Inc.	370827
Ven 73	MinQuest Inc.	370828
Ven 74	MinQuest Inc.	370829
Ven 75	MinQuest Inc.	370830
Ven 76	MinQuest Inc.	370831
Ven 77	MinQuest Inc.	370832
Ven 78	MinQuest Inc.	370833
Ven 79	MinQuest Inc.	370834
Ven 80	MinQuest Inc.	370835
Ven 81	MinQuest Inc.	370836
Ven 82	MinQuest Inc.	370837
Ven 93	MinQuest Inc.	370838
Ven 95	MinQuest Inc.	370839
Ven 97	MinQuest Inc.	370840
Ven 99	MinQuest Inc.	370841
Ven 101	MinQuest Inc.	370842
Ven 102	MinQuest Inc.	370843
Ven 103	MinQuest Inc.	370844
Ven 104	MinQuest Inc.	370845
Ven 105	MinQuest Inc.	370846
Ven 106	MinQuest Inc.	370847
Ven 107	MinQuest Inc.	370848
Ven 107A	MinQuest Inc.	370849
Ven 108	MinQuest Inc.	370850
Ven 109	MinQuest Inc.	370851
Ven 111	MinQuest Inc.	370852
Ven 113	MinQuest Inc.	370853
Ven 130	MinQuest Inc.	370854
Ven 132	MinQuest Inc.	370855
Ven 134	MinQuest Inc.	370856
Ven 137	MinQuest Inc.	370857
Ven 167	MinQuest Inc.	370858
Ven 168	MinQuest Inc.	370859
Ven 169	MinQuest Inc.	370860
Ven 180	MinQuest Inc.	370861
Ven 181	MinQuest Inc.	370862
Ven 182	MinQuest Inc.	370863
HUM 11	MinQuest Inc.	370864

PHOENIX, ARIZONA

2009 AUG 25 A 7:31

RECEIVED
BLM AZ STATE OFFICE

<u>CLAIM NAME</u>	<u>CLAIMANT'S NAME</u>	<u>AMC NUMBER</u>
HUM 14	MinQuest Inc.	370865
HUM 20	MinQuest Inc.	370866
HUM 21	MinQuest Inc.	370867
HUM 26	MinQuest Inc.	370868
HUM 27	MinQuest Inc.	370869
SB 80	MinQuest Inc.	370870
SB 81	MinQuest Inc.	370871
SB 82	MinQuest Inc.	370872
SB 84	MinQuest Inc.	370873
SB 86	MinQuest Inc.	370874
SB 88	MinQuest Inc.	370875
SB 89	MinQuest Inc.	370876
SB 90	MinQuest Inc.	370877
SB 91	MinQuest Inc.	370878
Ven 11	MinQuest Inc.	L 372233
Ven 23	MinQuest Inc.	372234
Ven 24	MinQuest Inc.	372235
Ven 25	MinQuest Inc.	372236
Ven 26	MinQuest Inc.	372237
Ven 28	MinQuest Inc.	372238
Ven 30	MinQuest Inc.	372239
Ven 32	MinQuest Inc.	372240
Ven 34	MinQuest Inc.	372241
Ven 36	MinQuest Inc.	372242
Ven 38	MinQuest Inc.	372243
Ven 40	MinQuest Inc.	372244
Ven 42	MinQuest Inc.	372245
Ven 177	MinQuest Inc.	372246
Ven 178	MinQuest Inc.	372247
Ven 179	MinQuest Inc.	372248
Ven 183	MinQuest Inc.	372249
Ven 184	MinQuest Inc.	372250
Ven 185	MinQuest Inc.	372251
Ven 226	MinQuest Inc.	372252
Ven 228	MinQuest Inc.	372253
Ven 230	MinQuest Inc.	372254
Ven 232	MinQuest Inc.	372255
Ven 234	MinQuest Inc.	372256
Ven 236	MinQuest Inc.	372257
Ven 238	MinQuest Inc.	372258
Ven 240	MinQuest Inc.	372259
Ven 242	MinQuest Inc.	372260
Ven 244	MinQuest Inc.	372261
Ven 254	MinQuest Inc.	372262
Ven 500	MinQuest Inc.	372263
Ven 501	MinQuest Inc.	372264
Ven 502	MinQuest Inc.	372265
Ven 503	MinQuest Inc.	372266
Ven 504	MinQuest Inc.	372267
Ven 505	MinQuest Inc.	372268
Ven 506	MinQuest Inc.	372269
Ven 507	MinQuest Inc.	372270
Ven 508	MinQuest Inc.	372271

PHOENIX, ARIZONA

2008 AUG 25 A 7:31

RECEIVED
BLM AZ STATE OFFICE

<u>CLAIM NAME</u>	<u>CLAIMANT'S NAME</u>	<u>AMC NUMBER</u>
Ven 509	MinQuest Inc.	372272
Ven 510	MinQuest Inc.	372273
Ven 511	MinQuest Inc.	372274
Ven 512	MinQuest Inc.	372275
Ven 513	MinQuest Inc.	372276
Ven 514	MinQuest Inc.	372277
Ven 515	MinQuest Inc.	372278
Ven 516	MinQuest Inc.	372279
Ven 517	MinQuest Inc.	372280
Ven 518	MinQuest Inc.	372281
BEN 1	MinQuest Inc.	368757
BEN 2	MinQuest Inc.	368758
BEN 3	MinQuest Inc.	368759
BEN 4	MinQuest Inc.	368760
BEN 5	MinQuest Inc.	368761
BEN 6	MinQuest Inc.	368762
BEN 7	MinQuest Inc.	368763
BEN 8	MinQuest Inc.	368764
BEN 9	MinQuest Inc.	368765
BEN 13	MinQuest Inc.	368766
BEN 14	MinQuest Inc.	368767
BEN 15	MinQuest Inc.	368768
BEN 16	MinQuest Inc.	368769
BEN 17	MinQuest Inc.	368770
BEN 18	MinQuest Inc.	368771
BEN 19	MinQuest Inc.	368772
BEN 20	MinQuest Inc.	368773
BEN 21	MinQuest Inc.	368774
BEN 22	MinQuest Inc.	368775
BEN 23	MinQuest Inc.	368776
BEN 24	MinQuest Inc.	368777
BEN 29	MinQuest Inc.	368778
BEN 30	MinQuest Inc.	368779
BEN 31	MinQuest Inc.	368780
BEN 32	MinQuest Inc.	368781
BEN 33	MinQuest Inc.	368782
BEN 34	MinQuest Inc.	368783
SB 74	MinQuest Inc.	368784
SB 75	MinQuest Inc.	368785
SB 76	MinQuest Inc.	368786
SB 77	MinQuest Inc.	368787
SB 92	MinQuest Inc.	368788
SB 93	MinQuest Inc.	368789
SB 94	MinQuest Inc.	368790
SB 95	MinQuest Inc.	368791
SB 96	MinQuest Inc.	368792
SB 97	MinQuest Inc.	368793
SB 98	MinQuest Inc.	368794
SB 99	MinQuest Inc.	368795
SB 100	MinQuest Inc.	368796
SB 101	MinQuest Inc.	368797
CH 1	MinQuest Inc.	368729
CH 2	MinQuest Inc.	368730

LA

PHOENIX, ARIZONA

2008 AUG 25 A 1:31

RECEIVED
BLM AZ STATE OFFICE

<u>CLAIM NAME</u>	<u>CLAIMANT'S NAME</u>	<u>AMC NUMBER</u>
CH 3	MinQuest Inc.	368731
CH 4	MinQuest Inc.	368732
CH 5	MinQuest Inc.	368733
CH 6	MinQuest Inc.	368734
HUM 1	MinQuest Inc.	368735
HUM 2	MinQuest Inc.	368736
HUM 3	MinQuest Inc.	368737
HUM 4	MinQuest Inc.	368738
HUM 5	MinQuest Inc.	368739
HUM 6	MinQuest Inc.	368740
HUM 7	MinQuest Inc.	368741
HUM 8	MinQuest Inc.	368742
HUM 9	MinQuest Inc.	368743
HUM 10	MinQuest Inc.	368744
NY 1	MinQuest Inc.	368745
NY 2	MinQuest Inc.	368746
NY 3	MinQuest Inc.	368747
NY 4	MinQuest Inc.	368748
NY 11	MinQuest Inc.	368749
NY 12	MinQuest Inc.	368750
NY 13	MinQuest Inc.	368751
NY 14	MinQuest Inc.	368752
NY 15	MinQuest Inc.	368753
NY 16	MinQuest Inc.	368754
NY 17	MinQuest Inc.	368755
NY 18	MinQuest Inc.	368756
VEN 96A	MinQuest Inc.	371456
VEN 94	MinQuest Inc.	371457
VEN 98	MinQuest Inc.	371458
VEN 131A	MinQuest Inc.	371459
VEN 133	MinQuest Inc.	371460
VEN 584	MinQuest Inc.	376968
VEN 46	MinQuest Inc.	376879
VEN 47	MinQuest Inc.	376880
VEN 95	MinQuest Inc.	376881
VEN 115	MinQuest Inc.	376882
VEN 116	MinQuest Inc.	376883
VEN 117	MinQuest Inc.	376884
VEN 118	MinQuest Inc.	376885
VEN 119	MinQuest Inc.	376886
VEN 120	MinQuest inc.	376887
VEN 121	MinQuest Inc.	376888
VEN 122	MinQuest Inc.	376889
VEN 123	MinQuest Inc.	376890
VEN 146	MinQuest Inc.	376891
VEN 147	MinQuest Inc.	376892
VEN 148	MinQuest Inc.	376893
VEN 149	MinQuest Inc.	376894
VEN 150	MinQuest Inc.	376895
VEN 151	MinQuest Inc.	376896
VEN 152	MinQuest Inc.	376897
VEN 153	MinQuest Inc.	376898
VEN 154	MinQuest Inc.	376899

376862-376968

RECEIVED
BLM ARIZONA STATE OFFICE
2009 AUG 25 A 7: 31
TUCSON, ARIZONA

<u>CLAIM NAME</u>	<u>CLAIMANT'S NAME</u>	<u>AMC NUMBER</u>
VEN 155	MinQuest Inc	376900
VEN 156	MinQuest Inc	376901
VEN 157	MinQuest Inc	376902
VEN 158	MinQuest Inc	373903
VEN 159	MinQuest Inc	379904
VEN 160	MinQuest Inc	376905
VEN 161	MinQuest Inc	376906
VEN 162	MinQuest Inc	376907
VEN 163	MinQuest Inc	376908
VEN 164	MinQuest Inc	376909
VEN 165	MinQuest Inc	376910
VEN 166	MinQuest Inc	376911
VEN 167	MinQuest inc	376912
VEN 168	MinQuest inc	376913
VEN 169	MinQuest Inc	376914
VEN 170	MinQuest Inc	376915
VEN 530	MinQuest Inc	376916
VEN 531	MinQuest Inc	376917
VEN 533	MinQuest Inc	376918
VEN 534	MinQuest Inc	376919
VEN 535	MinQuest Inc	376920
VEN 536	MinQuest Inc	376921
VEN 537	MinQuest Inc	376922
VEN 538	MinQuest Inc	376923
VEN 539	MinQuest Inc	376924
VEN 540	MinQuest Inc	376925
VEN 541	MinQuest Inc	376926
VEN 542	MinQuest Inc	376927
VEN 543	MinQuest inc	376928
VEN 544	MinQuest inc	376929
VEN 545	MinQuest Inc	376930
VEN 546	MinQuest Inc	376931
VEN 547	MinQuest Inc	376932
VEN 548	MinQuest Inc	376933
VEN 549	MinQuest Inc	376934
VEN 551	MinQuest Inc	376935
VEN 552	MinQuest Inc	376936
VEN 553	MinQuest Inc	376937
VEN 554	MinQuest Inc	376938
VEN 555	MinQuest Inc	376939
VEN 556	MinQuest Inc	376940
VEN 557	MinQuest Inc	376941
VEN 558	MinQuest Inc	376942
VEN 559	MinQuest Inc	376943
VEN 560	MinQuest Inc	376944
VEN 561	MinQuest Inc	376945
VEN 562	MinQuest Inc	376946
VEN 563	MinQuest Inc	376947
VEN 564	MinQuest Inc	376948
VEN 565	MinQuest Inc	376949
VEN 566	MinQuest Inc	376950
VEN 567	MinQuest Inc	376951
VEN 568	MinQuest Inc	376952

PHOENIX, ARIZONA

2008 AUG 25 A 7: 31

RECEIVED
BLM ARIZONA OFFICE

<u>CLAIM NAME</u>	<u>CLAIMANT'S NAME</u>	<u>AMC NUMBER</u>
VEN 569	MinQuest Inc	376953
VEN 570	MinQuest Inc	376954
VEN 571	MinQuest Inc	376955
VEN 572	MinQuest Inc	376956
VEN 573	MinQuest Inc	376957
VEN 574	MinQuest Inc	376958
VEN 575	MinQuest inc	376959
VEN 576	MinQuest Inc	376960
VEN 577	MinQuest Inc	376961
VEN 578	MinQuest Inc	376962
VEN 579	MinQuest Inc	376963
VEN 580	MinQuest Inc	376964
VEN 581	MinQuest Inc	376965
VEN 582	MinQuest Inc	376966
VEN 583	MinQuest Inc	376967
BEN 10	MinQuest Inc	* 376862
BEN 11	MinQuest Inc	376863
BEN 12	MinQuest inc	376864
BEN 25	MinQuest Inc	376865
BEN 26	MinQuest Inc	376866
BEN 27	MinQuest inc	376867
BEN 28	MinQuest inc	376868
BEN 35	MinQuest Inc	376869
BEN 36	MinQuest Inc	376870
BEN 37	MinQuest Inc	376871
BEN 38	MinQuest Inc	376872
BEN 39	MinQuest Inc	376873
BEN 40	MinQuest inc	376874
BEN 41	MinQuest Inc	376875
BEN 42	MinQuest Inc	376876
BEN 43	MinQuest Inc	376877
BEN 44	MinQuest Inc	376878
CB 1	MinQuest Inc	384711
CB 2	MinQuest Inc	384712
CB 3	MinQuest Inc	384713
CB 4	MinQuest Inc	384714
CB 5	MinQuest Inc	384715
CB 6	MinQuest Inc	384716
CB 7	MinQuest Inc	384717
CB 8	MinQuest Inc	384718
CB 9	MinQuest Inc	384719
CB 10	MinQuest Inc	384720
CB 11	MinQuest Inc	384721
CB 12	MinQuest Inc	384722
CB 13	MinQuest Inc	384723
CB 14	MinQuest Inc	384724
CB 15	MinQuest Inc	384725
CB 16	MinQuest Inc	384726
CB 17	MinQuest Inc	384727
CB 18	MinQuest Inc	384728
CB 19	MinQuest Inc	384729
CB 20	MinQuest Inc	384730
CB 21	MinQuest Inc	384731

PHOENIX, ARIZONA

2008 AUG 25 A 7:31

RECEIVED
BLM AIRCRAFT OFFICE

<u>CLAIM NAME</u>	<u>CLAIMANT'S NAME</u>	<u>AMC NUMBER</u>
CB 22	MinQuest Inc	384732
CB 23	MinQuest Inc	384733
CB 24	MinQuest Inc	384734
CB 25	MinQuest Inc	384735
CB 26	MinQuest Inc	384736
CB 27	MinQuest Inc	384737
CB 28	MinQuest Inc	384738
CB 29	MinQuest Inc	384739
CB 30	MinQuest Inc	384740
CB 31	MinQuest Inc	384741
CB 32	MinQuest Inc	384742
CB 33	MinQuest Inc	384743
CB 34	MinQuest Inc	384744
CB 35	MinQuest Inc	384745
CB 36	MinQuest Inc	384746
CB 37	MinQuest Inc	384747
CB 38	MinQuest Inc	384748
CB 39	MinQuest Inc	384749
CB 101	MinQuest Inc	384750
CB 102	MinQuest Inc	384751
CB 103	MinQuest Inc	384752
CB 104	MinQuest Inc	384753
CB 105	MinQuest Inc	384754
CB 106	MinQuest Inc	384755
CB 107	MinQuest Inc	384756
CB 108	MinQuest Inc	384757
CB 109	MinQuest Inc	384758
CB 110	MinQuest Inc	384759
CB 111	MinQuest Inc	384760
CB 112	MinQuest Inc	384761
CB 113	MinQuest Inc	384762
CB 114	MinQuest Inc	384763
CB 115	MinQuest Inc	384764
CB 116	MinQuest Inc	384765
CB 117	MinQuest Inc	384766
CB 118	MinQuest Inc	384767
CB 119	MinQuest Inc	384768
CB 120	MinQuest Inc	384769
CB 121	MinQuest Inc	384770
CB 122	MinQuest Inc	384771
CB 123	MinQuest Inc	384772
CB 124	MinQuest Inc	384773
CB 125	MinQuest Inc	384774
CB 126	MinQuest Inc	384775
CB 127	MinQuest Inc	384776
CB 128	MinQuest Inc	384777
CB 129	MinQuest Inc	384778
CB 130	MinQuest Inc	384779
CB 131	MinQuest Inc	384780
CB 132	MinQuest Inc	384781
CB 133	MinQuest Inc	384782
CB 134	MinQuest Inc	384783
CB 135	MinQuest Inc	384784

PHOENIX, ARIZONA

2009 AUG 25 A 1:32

RECEIVED
BLM ALBUQUERQUE OFFICE

CLAIM NAME

CLAIMANT'S NAME

AMC NUMBER

CB 136	MinQuest Inc	384785
CB 141	MinQuest Inc	384786
CB 142	MinQuest Inc	384787
CB 143	MinQuest Inc	384788
CB 144	MinQuest Inc	384789
CB 145	MinQuest Inc	384790
CB 146	MinQuest Inc	384791
CB 147	MinQuest Inc	384792

GILA COUNTY

CLAIM NAME

CLAIMANT'S NAME

AMC NUMBER

CSC 1	MinQuest Inc.	L373211
CSC 2	MinQuest Inc.	373212
CSC 3	MinQuest Inc.	373213
CSC 4	MinQuest Inc.	373214
CSC 5	MinQuest Inc.	373215
CSC 6	MinQuest Inc.	373216
CSC 7	MinQuest Inc.	373217
CSC 8	MinQuest Inc.	373218
CSC 9	MinQuest Inc.	373219
CSC 10	MinQuest Inc.	373220
CSC 11	MinQuest Inc.	373221
CSC 12	MinQuest Inc.	373222
CSC 13	MinQuest Inc.	373223
CSC 14	MinQuest Inc.	373224
CSC 15	MinQuest Inc.	373225
CSC 16	MinQuest Inc.	373226
CSC 17	MinQuest Inc.	373227
CSC 18	MinQuest Inc.	373228
CSC 19	MinQuest Inc.	373229
CSC 20	MinQuest Inc.	373230
CSC 21	MinQuest Inc.	373231
CSC 22	MinQuest Inc.	373232
CSC 23	MinQuest Inc.	373233
CSC 24	MinQuest Inc.	373234
CSC 25	MinQuest Inc.	373235
CSC 26	MinQuest Inc.	373236
CSC 27	MinQuest Inc.	373237
CSC 28	MinQuest Inc.	373238
CSC 29	MinQuest Inc.	373239
CSC 30	MinQuest Inc.	373240
CSC 31	MinQuest Inc.	373241
CSC 32	MinQuest Inc.	373242
CSC 33	MinQuest Inc.	373243
CSC 34	MinQuest Inc.	373244
CSC 35	MinQuest Inc.	373245
CSC 36	MinQuest Inc.	373246
CSC 37	MinQuest Inc.	373247
CSC 38	MinQuest Inc.	373248
CSC 39	MinQuest Inc.	373249
CSC 40	MinQuest Inc.	373250

PIQUEUX, ARIZONA

2009 AUG 25 A 7:30

RECEIVED
BLM AZ STATE OFFICE

<u>CLAIM NAME</u>	<u>CLAIMANT'S NAME</u>	<u>AMC NUMBER</u>
CSC 41	MinQuest Inc.	373251
CSC 42	MinQuest Inc.	373252
CSC 43	MinQuest Inc.	373253
CSC 44	MinQuest Inc.	373254
CSC 45	MinQuest Inc.	373255
CSC 46	MinQuest Inc.	373256
CSC 47	MinQuest Inc.	373257
CSC 48	MinQuest Inc.	373258
CSC 49	MinQuest Inc.	373259
CUSP 15	MinQuest Inc.	372560
CUSP 16	MinQuest Inc.	372561
CUSP 17	MinQuest Inc.	372562
CUSP 19	MinQuest Inc.	372563
CUSP 20	MinQuest Inc.	372564
CUSP 21	MinQuest Inc.	372565
CUSP 22	MinQuest Inc.	372566
CUSP 23	MinQuest Inc.	372567
CUSP 24	MinQuest Inc.	372568
CUSP 25	MinQuest Inc.	372569
CUSP 26	MinQuest Inc.	372570
CUSP 27	MinQuest Inc.	372571
CUSP 28	MinQuest Inc.	372572
CUSP 29	MinQuest Inc.	372573
CUSP 30	MinQuest Inc.	372574
CUSP 48	MinQuest Inc.	372575
CUSP 49	MinQuest Inc.	372576
CUSP 50	MinQuest Inc.	372577
CUSP 51	MinQuest Inc.	372578
CUSP 52	MinQuest Inc.	372579
CUSP 53	MinQuest Inc.	372580
CUSP 54	MinQuest Inc.	372581
CUSP 55	MinQuest Inc.	372582
CUSP 56	MinQuest Inc.	372583
CUSP 58	MinQuest Inc.	372584
CUSP 201	MinQuest Inc.	372585
CUSP 202	MinQuest Inc.	372586
CUSP 203	MinQuest Inc.	372587
CUSP 204	MinQuest Inc.	372588
CUSP 18	MinQuest Inc.	377618
CUSP 57	MinQuest Inc.	377619
CUSP 59	MinQuest Inc.	377620
CUSP 60	MinQuest Inc.	377621
CUSP 200	MinQuest Inc.	377622
CUSP 205	MinQuest Inc.	377623

RECEIVED
 PLMAY CLAIMS OFFICE
 2009 AUG 25 A 7:30
 PHOENIX, ARIZONA

United States Department of the Interior
 Bureau of Land Management
 BUSINESS & SUPPORT SVCS DIV
 ONE N CENTRAL AVE SUITE 800
 PHOENIX, AZ 85004 -4427
 Phone: (602) 417-9200

Receipt

No: 1770896

Transaction #: 1828604	
Date of Transaction: 08/26/2008	
CUSTOMER:	MINQUEST INC 4235 CHRISTY WAY RENO,NV 89509

LINE #	QTY	DESCRIPTION	REMARKS	UNIT PRICE	TOTAL
1	6.00	LOCATABLE MINERALS / MINING CLAIMS-NOT NEW-UNADJUD,ONE AUTH NO. ONLY / MINING CLAIM MONEY RECEIVED (455) CASES: AMC339242/\$13000.00, AMC349917/\$25875.00, AMC361998/\$7875.00, AMC370915/\$5000.00, AMC370174/\$63750.00, AMC355089/\$3000.00	MAINT 2009	- n/a -	118500.00
TOTAL:					\$118,500.00

PAYMENT INFORMATION			
1	AMOUNT:	\$63,750.00	POSTMARKED: 8/20/08 0:00
	TYPE:	CHECK	RECEIVED: 08/25/2008
	CHECK NO:	1722	
	NAME:	MINQUEST INC. 4235 CHRISTY WAY RENO NV 89509	
2	AMOUNT:	\$25,875.00	POSTMARKED: 8/20/08 0:00
	TYPE:	CHECK	RECEIVED: 08/25/2008
	CHECK NO:	1734	
	NAME:	MINQUEST INC. 4235 CHRISTY WAY RENO NV 89509	
3	AMOUNT:	\$13,000.00	POSTMARKED: 8/20/08 0:00
	TYPE:	CHECK	RECEIVED: 08/25/2008
	CHECK NO:	1737	
	NAME:	MINQUEST INC. 4235 CHRISTY WAY RENO NV 89509	
4	AMOUNT:	\$7,875.00	POSTMARKED: 8/20/08 0:00
	TYPE:	CHECK	RECEIVED: 08/25/2008

	CHECK NO:	1728		
	NAME:	MINQUEST INC. 4235 CHRISTY WAY RENO NV 89509		
5	AMOUNT:	\$5,000.00	POSTMARKED:	8/20/08 0:00
	TYPE:	CHECK	RECEIVED:	08/25/2008
	CHECK NO:	1723		
	NAME:	MINQUEST INC. 4235 CHRISTY WAY RENO NV 89509		
6	AMOUNT:	\$3,000.00	POSTMARKED:	8/20/08 0:00
	TYPE:	CHECK	RECEIVED:	08/25/2008
	CHECK NO:	1720		
	NAME:	MINQUEST INC. 4235 CHRISTY WAY RENO NV 89509		

REMARKS

This receipt was generated by the automated BLM Collections and Billing System and is a paper representation of a portion of the official electronic record contained therein.

AMC. 355089, 372859, 375921
367729, 371758, 349917
370174, 372233, 368757
368729, 371456, 376862
384711, 373211, 372560
377618, 339242, 362143
361058, 371406, 370915
375349, 361998

AFTER FILING/RECORDING,
PLEASE RETURN TO:
MinQuest Inc.
4235 Christy Way
Reno, NV 89519

U.S. Department of the Interior
Division of Mining Claims
U.S. Bureau of Land Management
Arizona State Office
One North Central Avenue
Phoenix, AZ 85004-2203

AFFIDAVIT OF PAYMENT OF CLAIM MAINTENANCE AND NOTICE OF INTENTION TO HOLD UNPATENTED MINING CLAIMS

The undersigned being first duly sworn deposes and says:

MinQuest Inc., a Nevada corporation, with offices located at 4235 Christy Way, Reno, NV, 89519, is the owner or authorized agent on behalf of the owner of each of the claims described on Exhibit A attached hereto and incorporated herein ("the Claims").

MinQuest Inc., as owner or as the authorized agent on behalf of the owner of the Claims, intends to hold said Claims from September 2, 2007 until September 2, 2008.


MinQuest Inc., as owner or as the authorized agent on behalf of the owner of the Claims, has paid, on or before September 1, 2007 to the U.S. Department of the Interior- Bureau of Land Management, the annual maintenance fees for the assessment year beginning September 2, 2007, as prescribed in the 1993 Omnibus Budget Reconciliation Act of 1993, Public Law 103-66, for the Claims.

This Affidavit of Payment of Claim Maintenance Fees and Notice of Intention to Hold Unpatented Mining Claims is made and recorded pursuant to NRS 517.230(3).

DOI-BLM Payment. The maintenance fees due the U.S. Department of the Interior, Bureau of Land Management ("ADOI-BLM") and the filing of this document on or before September 2, 2008 have been calculated by multiplying each of the 24 claims by \$125.00 for a total due the DOI-BLM, enclosed herewith, of \$3,000.00.

Dated and signed this 8th day of August, 2007

For MinQuest Inc.


Richard R. Kern, President

RECEIVED
B.L.M. AZ STATE OFFICE
2007 AUG 16 A 8:15
PHOENIX, ARIZONA

ENTERED INTO COMPUTER
8/20/07

EXHIBIT A

CLAIM NAME

CLAIMANT'S NAME

AMC NUMBER

GILA COUNTY

COPR 2	RUSSELL & BRIAN CORN	355089
COPR 34	RUSSELL & BRIAN CORN	355090 ✓
COPR 8	RUSSELL & BRIAN CORN	372859
COPR 10	RUSSELL & BRIAN CORN	372860
COPR 32	RUSSELL & BRIAN CORN	372861 ✓
COPR 33	RUSSELL & BRIAN CORN	372862
COPR 1	RUSSELL & BRIAN CORN	375921
COPR 3	RUSSELL & BRIAN CORN	375922
COPR 4	RUSSELL & BRIAN CORN	375923
COPR 5	RUSSELL & BRIAN CORN	375924
COPR 6	RUSSELL & BRIAN CORN	375925 ✓
COPR 7	RUSSELL & BRIAN CORN	375926
COPR 9	RUSSELL & BRIAN CORN	375927
COPR 11	RUSSELL & BRIAN CORN	375928
COPR 12	RUSSELL & BRIAN CORN	375929
COPR 13	RUSSELL & BRIAN CORN	375930
COPR 35	RUSSELL & BRIAN CORN	375931
COPR 36	RUSSELL & BRIAN CORN	375932

SANTA CRUZ COUNTY

BUKET 3	RUSSELL & BRIAN CORN	367729 ✓
BUKET 4	RUSSELL & BRIAN CORN	367730
BUKET 1	RUSSELL & BRIAN CORN	371758
BUKET 2	RUSSELL & BRIAN CORN	371759 ✓
BUKET 7	RUSSELL & BRIAN CORN	371760
BUKET 8	RUSSELL & BRIAN CORN	371761

RECEIVED
B.L.M. AZ STATE OFFICE
2007 AUG 16 A 8:15
PHOENIX, ARIZONA

24

AFTER FILING/RECORDING,
PLEASE RETURN TO:
MinQuest Inc.
4235 Christy Way
Reno, NV 89519

U.S. Department of the Interior
Division of Mining Claims
U.S. Bureau of Land Management
Arizona State Office
One North Central Avenue
Phoenix, AZ 85004-2203

AFFIDAVIT OF PAYMENT OF CLAIM MAINTENANCE AND NOTICE OF INTENTION TO HOLD UNPATENTED MINING CLAIMS

The undersigned being first duly sworn deposes and says:

MinQuest Inc., a Nevada corporation, with offices located at 4235 Christy Way, Reno, NV, 89519, is the owner or authorized agent on behalf of the owner of each of the claims described on Exhibit A attached hereto and incorporated herein ("the Claims").

MinQuest Inc., as owner or as the authorized agent on behalf of the owner of the Claims, intends to hold said Claims from September 2, 2007 until September 2, 2008.


MinQuest Inc., as owner or as the authorized agent on behalf of the owner of the Claims, has paid, on or before September 1, 2007 to the U.S. Department of the Interior- Bureau of Land Management, the annual maintenance fees for the assessment year beginning September 2, 2007, as prescribed in the 1993 Omnibus Budget Reconciliation Act of 1993, Public Law 103-66, for the Claims.

This Affidavit of Payment of Claim Maintenance Fees and Notice of Intention to Hold Unpatented Mining Claims is made and recorded pursuant to NRS 517.230(3).

DOI-BLM Payment. The maintenance fees due the U.S. Department of the Interior, Bureau of Land Management ("ADOI-BLM") and the filing of this document on or before September 2, 2007 have been calculated by multiplying each of the 2 claims by \$125.00 for a total due the DOI-BLM, enclosed herewith, of \$250.00.

Dated and signed this 4th day of August, 2007

For MinQuest Inc.



Richard R. Kern, President

RECEIVED
B.L.M. AZ STATE OFFICE
2007 AUG 16 A 8:15
PHOENIX, ARIZONA

EXHIBIT A

MARICOPA COUNTY

CLAIM NAME

Black Silver 1
Black Silver 2

CLAIMANT'S NAME

MinQuest Inc.
MinQuest Inc.

AMC NUMBER

349917
349918 ✓

RECEIVED
B.L.M. AZ STATE OFFICE
2001 AUG 16 A 8:14
PHOENIX, ARIZONA

2

AFTER FILING/RECORDING,
PLEASE RETURN TO:
MinQuest Inc.
4235 Christy Way
Reno, NV 89519

U.S. Department of the Interior
Division of Mining Claims
U.S. Bureau of Land Management
Arizona State Office
One North Central Avenue
Phoenix, AZ 85004-2203

AFFIDAVIT OF PAYMENT OF CLAIM MAINTENANCE AND NOTICE OF INTENTION TO HOLD UNPATENTED MINING CLAIMS

The undersigned being first duly sworn deposes and says:

MinQuest Inc., a Nevada corporation, with offices located at 4235 Christy Way, Reno, NV, 89519, is the owner or authorized agent on behalf of the owner of each of the claims described on Exhibit A attached hereto and incorporated herein ("the Claims").

MinQuest Inc., as owner or as the authorized agent on behalf of the owner of the Claims, intends to hold said Claims from September 2, 2007 until September 2, 2008.


MinQuest Inc., as owner or as the authorized agent on behalf of the owner of the Claims, has paid, on or before September 1, 2007 to the U.S. Department of the Interior- Bureau of Land Management, the annual maintenance fees for the assessment year beginning September 2, 2007, as prescribed in the 1993 Omnibus Budget Reconciliation Act of 1993, Public Law 103-66, for the Claims.

This Affidavit of Payment of Claim Maintenance Fees and Notice of Intention to Hold Unpatented Mining Claims is made and recorded pursuant to NRS 517.230(3).

DOI-BLM Payment. The maintenance fees due the U.S. Department of the Interior, Bureau of Land Management ("ADOI-BLM") and the filing of this document on or before September 2, 2007 have been calculated by multiplying each of the 510 claims by \$125.00 for a total due the DOI-BLM, enclosed herewith, of \$63,750.00.

Dated and signed this 8th day of August, 2007

For MinQuest Inc.


Richard R. Kern, President

RECEIVED
B.L.M. AZ STATE OFFICE
2007 AUG 16 A 8:16
PHOENIX, ARIZONA

510

EXHIBIT A

SANTA CRUZ COUNTY

<u>CLAIM NAME</u>	<u>CLAIMANT'S NAME</u>	<u>AMC NUMBER</u>
Ven 43	MinQuest Inc.	L 370174
Ven 44	MinQuest Inc.	370175
Ven 45	MinQuest Inc.	370176
Ven 48	MinQuest Inc.	370177
Ven 50	MinQuest Inc.	370178
Ven 83	MinQuest Inc.	370179
Ven 84	MinQuest Inc.	370180
Ven 85	MinQuest Inc.	370181
Ven 86	MinQuest Inc.	370182
Ven 87	MinQuest Inc.	370183
Ven 88	MinQuest Inc.	370184
Ven 89	MinQuest Inc.	370185
Ven 90	MinQuest Inc.	370186
Ven 91	MinQuest Inc.	370187
Ven 92	MinQuest Inc.	370188
Ven 96	MinQuest Inc.	370189
Ven 100	MinQuest Inc.	370190
Ven 124	MinQuest Inc.	370191
Ven 125	MinQuest Inc.	370192
Ven 126	MinQuest Inc.	370193
Ven 127	MinQuest Inc.	370194
Ven 128	MinQuest Inc.	370195
Ven 131	MinQuest Inc.	370196
Ven 135	MinQuest Inc.	370197
Ven 1	MinQuest Inc.	L 370789
Ven 3	MinQuest Inc.	370790
Ven 5	MinQuest Inc.	370791
Ven 6	MinQuest Inc.	370792
Ven 7	MinQuest Inc.	370793
Ven 8	MinQuest Inc.	370794
Ven 9	MinQuest Inc.	370795
Ven 10	MinQuest Inc.	370796
Ven 12	MinQuest Inc.	370797
Ven 13	MinQuest Inc.	370798
Ven 14	MinQuest Inc.	370799
Ven 15	MinQuest Inc.	370800
Ven 16	MinQuest Inc.	370801
Ven 17	MinQuest Inc.	370802
Ven 18	MinQuest Inc.	370803
Ven 20	MinQuest Inc.	370804
Ven 22	MinQuest Inc.	370805
Ven 51	MinQuest Inc.	370806
Ven 52	MinQuest Inc.	370807
Ven 53	MinQuest Inc.	370808
Ven 54	MinQuest Inc.	370809
Ven 55	MinQuest Inc.	370810
Ven 56	MinQuest Inc.	370811


PHOENIX, ARIZONA

2007 AUG 16 A 8:16

RECEIVED
B.L.M. AZ STATE OFFICE

47

Ven 57	MinQuest Inc.	370812
Ven 58	MinQuest Inc.	370813
Ven 59	MinQuest Inc.	370814
Ven 60	MinQuest Inc.	370815
Ven 61	MinQuest Inc.	370816
Ven 62	MinQuest Inc.	370817
Ven 63	MinQuest Inc.	370818
Ven 64	MinQuest Inc.	370819
Ven 65	MinQuest Inc.	370820
Ven 66	MinQuest Inc.	370821
Ven 67	MinQuest Inc.	370822
Ven 68	MinQuest Inc.	370823
Ven 69	MinQuest Inc.	370824
Ven 70	MinQuest Inc.	370825
Ven 71	MinQuest Inc.	370826
Ven 72	MinQuest Inc.	370827
Ven 73	MinQuest Inc.	370828
Ven 74	MinQuest Inc.	370829
Ven 75	MinQuest Inc.	370830
Ven 76	MinQuest Inc.	370831
Ven 77	MinQuest Inc.	370832
Ven 78	MinQuest Inc.	370833
Ven 79	MinQuest Inc.	370834
Ven 80	MinQuest Inc.	370835
Ven 81	MinQuest Inc.	370836
Ven 82	MinQuest Inc.	370837
Ven 93	MinQuest Inc.	370838
Ven 95	MinQuest Inc.	370839
Ven 97	MinQuest Inc.	370840
Ven 99	MinQuest Inc.	370841
Ven 101	MinQuest Inc.	370842
Ven 102	MinQuest Inc.	370843
Ven 103	MinQuest Inc.	370844
Ven 104	MinQuest Inc.	370845
Ven 105	MinQuest Inc.	370846
Ven 106	MinQuest Inc.	370847
Ven 107	MinQuest Inc.	370848
Ven 107A	MinQuest Inc.	370849
Ven 108	MinQuest Inc.	370850
Ven 109	MinQuest Inc.	370851
Ven 111	MinQuest Inc.	370852
Ven 113	MinQuest Inc.	370853
Ven 130	MinQuest Inc.	370854
Ven 132	MinQuest Inc.	370855
Ven 134	MinQuest Inc.	370856
Ven 137	MinQuest Inc.	370857
Ven 167	MinQuest Inc.	370858
Ven 168	MinQuest Inc.	370859
Ven 169	MinQuest Inc.	370860
Ven 180	MinQuest Inc.	370861
Ven 181	MinQuest Inc.	370862
Ven 182	MinQuest Inc.	370863
HUM 11	MinQuest Inc.	370864
HUM 14	MinQuest Inc.	370865
HUM 20	MinQuest Inc.	370866



PHOENIX, ARIZONA

2001 AUG 16 A 8:16

RECEIVED
B.L.M. AZ STATE OFFICE

5/5

HUM 21	MinQuest Inc.	370867
HUM 26	MinQuest Inc.	370868
HUM 27	MinQuest Inc.	370869
SB 80	MinQuest Inc.	370870
SB 81	MinQuest Inc.	370871
SB 82	MinQuest Inc.	370872
SB 84	MinQuest Inc.	370873
SB 86	MinQuest Inc.	370874
SB 88	MinQuest Inc.	370875
SB 89	MinQuest Inc.	370876
SB 90	MinQuest Inc.	370877
SB 91	MinQuest Inc.	370878
Ven 11	MinQuest Inc.	372233
Ven 23	MinQuest Inc.	372234
Ven 24	MinQuest Inc.	372235
Ven 25	MinQuest Inc.	372236
Ven 26	MinQuest Inc.	372237
Ven 28	MinQuest Inc.	372238
Ven 30	MinQuest Inc.	372239
Ven 32	MinQuest Inc.	372240
Ven 34	MinQuest Inc.	372241
Ven 36	MinQuest Inc.	372242
Ven 38	MinQuest Inc.	372243
Ven 40	MinQuest Inc.	372244
Ven 42	MinQuest Inc.	372245
Ven 177	MinQuest Inc.	372246
Ven 178	MinQuest Inc.	372247
Ven 179	MinQuest Inc.	372248
Ven 183	MinQuest Inc.	372249
Ven 184	MinQuest Inc.	372250
Ven 185	MinQuest Inc.	372251
Ven 226	MinQuest Inc.	372252
Ven 228	MinQuest Inc.	372253
Ven 230	MinQuest Inc.	372254
Ven 232	MinQuest Inc.	372255
Ven 234	MinQuest Inc.	372256
Ven 236	MinQuest Inc.	372257
Ven 238	MinQuest Inc.	372258
Ven 240	MinQuest Inc.	372259
Ven 242	MinQuest Inc.	372260
Ven 244	MinQuest Inc.	372261
Ven 254	MinQuest Inc.	372262
Ven 500	MinQuest Inc.	372263
Ven 501	MinQuest Inc.	372264
Ven 502	MinQuest Inc.	372265
Ven 503	MinQuest Inc.	372266
Ven 504	MinQuest Inc.	372267
Ven 505	MinQuest Inc.	372268
Ven 506	MinQuest Inc.	372269
Ven 507	MinQuest Inc.	372270
Ven 508	MinQuest Inc.	372271
Ven 509	MinQuest Inc.	372272
Ven 510	MinQuest Inc.	372273
Ven 511	MinQuest Inc.	372274
Ven 512	MinQuest Inc.	372275

PHOENIX, ARIZONA

2001 AUG 16 A 8:16

RECEIVED
B.L.M. AZ STATE OFFICE

Ven 513
Ven 514
Ven 515
Ven 516
Ven 517
Ven 518
BEN 1
BEN 2
BEN 3
BEN 4
BEN 5
BEN 6
BEN 7
BEN 8
BEN 9
BEN 13
BEN 14
BEN 15
BEN 16
BEN 17
BEN 18
BEN 19
BEN 20
BEN 21
BEN 22
BEN 23
BEN 24
BEN 29
BEN 30
BEN 31
BEN 32
BEN 33
BEN 34
SB 74
SB 75
SB 76
SB 77
SB 92
SB 93
SB 94
SB 95
SB 96
SB 97
SB 98
SB 99
SB 100
SB 101
CH 1
CH 2
CH 3
CH 4
CH 5
CH 6
HUM 1
HUM 2

MinQuest Inc. 372276
MinQuest Inc. 372277 ✓
MinQuest Inc. 372278
MinQuest Inc. 372279
MinQuest Inc. 372280
MinQuest Inc. 372281
~~MinQuest Inc. 368757~~
MinQuest Inc. 368758
MinQuest Inc. 368759
MinQuest Inc. 368760
MinQuest Inc. 368761
MinQuest Inc. 368762
MinQuest Inc. 368763
MinQuest Inc. 368764
MinQuest Inc. 368765
MinQuest Inc. 368766
MinQuest Inc. 368767
MinQuest Inc. 368768
MinQuest Inc. 368769
MinQuest Inc. 368770
MinQuest Inc. 368771
MinQuest Inc. 368772
MinQuest Inc. 368773
MinQuest Inc. 368774 ✓
MinQuest Inc. 368775
MinQuest Inc. 368776
MinQuest Inc. 368777
MinQuest Inc. 368778
MinQuest Inc. 368779
MinQuest Inc. 368780
MinQuest Inc. 368781
MinQuest Inc. 368782
MinQuest Inc. 368783
MinQuest Inc. 368784
MinQuest Inc. 368785
MinQuest Inc. 368786
MinQuest Inc. 368787
MinQuest Inc. 368788
MinQuest Inc. 368789
MinQuest Inc. 368790
MinQuest Inc. 368791
MinQuest Inc. 368792
MinQuest Inc. 368793
MinQuest Inc. 368794
MinQuest Inc. 368795
MinQuest Inc. 368796
MinQuest Inc. 368797
~~MinQuest Inc. 368797~~
MinQuest Inc. 368729 ✓
MinQuest Inc. 368730
MinQuest Inc. 368731
MinQuest Inc. 368732
MinQuest Inc. 368733
MinQuest Inc. 368734
MinQuest Inc. 368735
MinQuest Inc. 368736

PHOENIX, ARIZONA

2001 AUG 16 A 8:16

RECEIVED
B.L.M. AZ STATE OFFICE

HUM 3
HUM 4
HUM 5
HUM 6
HUM 7
HUM 8
HUM 9
HUM 10
NY 1
NY 2
NY 3
NY 4
NY 11
NY 12
NY 13
NY 14
NY 15
NY 16
NY 17
NY 18
VEN 96A
VEN 94
VEN 98
VEN 131A
VEN 133
VEN 584
VEN 46
VEN 47
VEN 95
VEN 115
VEN 116
VEN 117
VEN 118
VEN 119
VEN 120
VEN 121
VEN 122
VEN 123
VEN 146
VEN 147
VEN 148
VEN 149
VEN 150
VEN 151
VEN 152
VEN 153
VEN 154
VEN 155
VEN 156
VEN 157
VEN 158
VEN 159
VEN 160
VEN 161
VEN 162

MinQuest Inc. 368737
MinQuest Inc. 368738
MinQuest Inc. 368739
MinQuest Inc. 368740
MinQuest Inc. 368741
MinQuest Inc. 368742
MinQuest Inc. 368743
MinQuest Inc. 368744
MinQuest Inc. 368745
MinQuest Inc. 368746
MinQuest Inc. 368747
MinQuest Inc. 368748
MinQuest Inc. 368749
MinQuest Inc. 368750
MinQuest Inc. 368751
MinQuest Inc. 368752
MinQuest Inc. 368753
MinQuest Inc. 368754
MinQuest Inc. 368755
MinQuest Inc. 368756
MinQuest Inc. ~~371456~~
MinQuest Inc. 371457 ✓
MinQuest Inc. 371458
MinQuest Inc. 371459
MinQuest Inc. 371460
MinQuest Inc. ~~376968~~ ✓
MinQuest Inc. 376879
MinQuest Inc. 376880
MinQuest Inc. 376881
MinQuest Inc. 376882
MinQuest Inc. 376883
MinQuest Inc. 376884
MinQuest Inc. 376885
MinQuest Inc. 376886
MinQuest Inc. 376887
MinQuest Inc. 376888
MinQuest Inc. 376889
MinQuest Inc. 376890
MinQuest Inc. 376891
MinQuest Inc. 376892
MinQuest Inc. 376893
MinQuest Inc. 376894
MinQuest Inc. 376895
MinQuest Inc. 376896
MinQuest Inc. 376897
MinQuest Inc. 376898
MinQuest Inc. 376899
MinQuest Inc. 376900
MinQuest Inc. 376901
MinQuest Inc. 376902
MinQuest Inc. 373903
MinQuest Inc. 379904
MinQuest Inc. 376905
MinQuest Inc. 376906
MinQuest Inc. 376907

576862
11

RECEIVED
B.L.M. AZ STATE OFFICE
2007 AUG 16 A 8:16
PHOENIX, ARIZONA

VEN 163	MinQuest Inc	376908
VEN 164	MinQuest Inc	376909
VEN 165	MinQuest Inc	376910
VEN 166	MinQuest Inc	376911
VEN 167	MinQuest inc	376912
VEN 168	MinQuest inc	376913
VEN 169	MinQuest Inc	376914
VEN 170	MinQuest Inc	376915
VEN 530	MinQuest Inc	376916
VEN 531	MinQuest Inc	376917
VEN 533	MinQuest Inc	376918
VEN 534	MinQuest Inc	376919
VEN 535	MinQuest Inc	376920
VEN 536	MinQuest Inc	376921
VEN 537	MinQuest Inc	376922
VEN 538	MinQuest Inc	376923
VEN 539	MinQuest Inc	376924
VEN 540	MinQuest Inc	376925
VEN 541	MinQuest Inc	376926
VEN 542	MinQuest Inc	376927
VEN 543	MinQuest inc	376928
VEN 544	MinQuest Inc	376929
VEN 545	MinQuest Inc	376930
VEN 546	MinQuest Inc	376931
VEN 547	MinQuest Inc	376932
VEN 548	MinQuest Inc	376933
VEN 549	MinQuest Inc	376934
VEN 551	MinQuest Inc	376935
VEN 552	MinQuest Inc	376936
VEN 553	MinQuest Inc	376937
VEN 554	MinQuest Inc	376938
VEN 555	MinQuest Inc	376939
VEN 556	MinQuest Inc	376940
VEN 557	MinQuest Inc	376941
VEN 558	MinQuest Inc	376942
VEN 559	MinQuest Inc	376943
VEN 560	MinQuest Inc	376944
VEN 561	MinQuest Inc	376945
VEN 562	MinQuest Inc	376946
VEN 563	MinQuest Inc	376947
VEN 564	MinQuest Inc	376948
VEN 565	MinQuest Inc	376949
VEN 566	MinQuest Inc	376950
VEN 567	MinQuest Inc	376951
VEN 568	MinQuest Inc	376952
VEN 569	MinQuest Inc	376953
VEN 570	MinQuest Inc	376954
VEN 571	MinQuest Inc	376955
VEN 572	MinQuest Inc	376956
VEN 573	MinQuest Inc	376957
VEN 574	MinQuest Inc	376958
VEN 575	MinQuest inc	376959
VEN 576	MinQuest Inc	376960
VEN 577	MinQuest Inc	376961
VEN 578	MinQuest Inc	376962



PHOENIX, ARIZONA

2007 AUG 16 A 8:16

RECEIVED
B.L.M. AZ STATE OFFICE


VEN 579	MinQuest Inc	376963
VEN 580	MinQuest Inc	376964
VEN 581	MinQuest Inc	376965
VEN 582	MinQuest Inc	376966
VEN 583	MinQuest Inc	376967
BEN 10	MinQuest Inc	376862
BEN 11	MinQuest Inc	376863
BEN 12	MinQuest inc	376864
BEN 25	MinQuest Inc	376865
BEN 26	MinQuest Inc	376866
BEN 27	MinQuest inc	376867
BEN 28	MinQuest inc	376868
BEN 35	MinQuest Inc	376869
BEN 36	MinQuest Inc	376870
BEN 37	MinQuest Inc	376871
BEN 38	MinQuest Inc	376872
BEN 39	MinQuest Inc	376873
BEN 40	MinQuest inc	376874
BEN 41	MinQuest Inc	376875
BEN 42	MinQuest Inc	376876
BEN 43	MinQuest Inc	376877
BEN 44	MinQuest Inc	376878
CB 1	MinQuest Inc	384711
CB 2	MinQuest Inc	384712
CB 3	MinQuest Inc	384713
CB 4	MinQuest Inc	384714
CB 5	MinQuest Inc	384715
CB 6	MinQuest Inc	384716
CB 7	MinQuest Inc	384717
CB 8	MinQuest Inc	384718
CB 9	MinQuest Inc	384719
CB 10	MinQuest Inc	384720
CB 11	MinQuest Inc	384721
CB 12	MinQuest Inc	384722
CB 13	MinQuest Inc	384723
CB 14	MinQuest Inc	384724
CB 15	MinQuest Inc	384725
CB 16	MinQuest Inc	384726
CB 17	MinQuest Inc	384727
CB 18	MinQuest Inc	384728
CB 19	MinQuest Inc	384729
CB 20	MinQuest Inc	384730
CB 21	MinQuest Inc	384731
CB 22	MinQuest Inc	384732
CB 23	MinQuest Inc	384733
CB 24	MinQuest Inc	384734
CB 25	MinQuest Inc	384735
CB 26	MinQuest Inc	384736
CB 27	MinQuest Inc	384737
CB 28	MinQuest Inc	384738
CB 29	MinQuest Inc	384739
CB 30	MinQuest Inc	384740
CB 31	MinQuest Inc	384741
CB 32	MinQuest Inc	384742
CB 33	MinQuest Inc	384743

PHOENIX, ARIZONA

2007 AUG 16 A 8:16

RECEIVED
B.L.M. AZ STATE OFFICE

CB 34	MinQuest Inc	384744
CB 35	MinQuest Inc	384745
CB 36	MinQuest Inc	384746
CB 37	MinQuest Inc	384747
CB 38	MinQuest Inc	384748
CB 39	MinQuest Inc	384749
CB 101	MinQuest Inc	384750
CB 102	MinQuest Inc	384751
CB 103	MinQuest Inc	384752
CB 104	MinQuest Inc	384753
CB 105	MinQuest Inc	384754
CB 106	MinQuest Inc	384755
CB 107	MinQuest Inc	384756
CB 108	MinQuest Inc	384757
CB 109	MinQuest Inc	384758
CB 110	MinQuest Inc	384759
CB 111	MinQuest Inc	384760
CB 112	MinQuest Inc	384761
CB 113	MinQuest Inc	384762
CB 114	MinQuest Inc	384763
CB 115	MinQuest Inc	384764
CB 116	MinQuest Inc	384765
CB 117	MinQuest Inc	384766
CB 118	MinQuest Inc	384767
CB 119	MinQuest Inc	384768
CB 120	MinQuest Inc	384769
CB 121	MinQuest Inc	384770
CB 122	MinQuest Inc	384771
CB 123	MinQuest Inc	384772
CB 124	MinQuest Inc	384773
CB 125	MinQuest Inc	384774
CB 126	MinQuest Inc	384775
CB 127	MinQuest Inc	384776
CB 128	MinQuest Inc	384777
CB 129	MinQuest Inc	384778
CB 130	MinQuest Inc	384779
CB 131	MinQuest Inc	384780
CB 132	MinQuest Inc	384781
CB 133	MinQuest Inc	384782
CB 134	MinQuest Inc	384783
CB 135	MinQuest Inc	384784
CB 136	MinQuest Inc	384785
CB 141	MinQuest Inc	384786
CB 142	MinQuest Inc	384787
CB 143	MinQuest Inc	384788
CB 144	MinQuest Inc	384789
CB 145	MinQuest Inc	384790
CB 146	MinQuest Inc	384791
CB 147	MinQuest Inc	384792



RECEIVED
 B.L.M. AZ STATE OFFICE
 2007 AUG 16 A 8:16
 PHOENIX, ARIZONA

GILA COUNTY

CLAIM NAME

CSC 1

CLAIMANT'S NAME

MinQuest Inc.

AMC NUMBER

373211

CSC 2	MinQuest Inc.	373212
CSC 3	MinQuest Inc.	373213
CSC 4	MinQuest Inc.	373214
CSC 5	MinQuest Inc.	373215
CSC 6	MinQuest Inc.	373216
CSC 7	MinQuest Inc.	373217
CSC 8	MinQuest Inc.	373218
CSC 9	MinQuest Inc.	373219
CSC 10	MinQuest Inc.	373220
CSC 11	MinQuest Inc.	373221
CSC 12	MinQuest Inc.	373222
CSC 13	MinQuest Inc.	373223
CSC 14	MinQuest Inc.	373224
CSC 15	MinQuest Inc.	373225
CSC 16	MinQuest Inc.	373226
CSC 17	MinQuest Inc.	373227
CSC 18	MinQuest Inc.	373228
CSC 19	MinQuest Inc.	373229
CSC 20	MinQuest Inc.	373230
CSC 21	MinQuest Inc.	373231
CSC 22	MinQuest Inc.	373232
CSC 23	MinQuest Inc.	373233
CSC 24	MinQuest Inc.	373234
CSC 25	MinQuest Inc.	373235
CSC 26	MinQuest Inc.	373236
CSC 27	MinQuest Inc.	373237
CSC 28	MinQuest Inc.	373238
CSC 29	MinQuest Inc.	373239
CSC 30	MinQuest Inc.	373240
CSC 31	MinQuest Inc.	373241
CSC 32	MinQuest Inc.	373242
CSC 33	MinQuest Inc.	373243
CSC 34	MinQuest Inc.	373244
CSC 35	MinQuest Inc.	373245
CSC 36	MinQuest Inc.	373246
CSC 37	MinQuest Inc.	373247
CSC 38	MinQuest Inc.	373248
CSC 39	MinQuest Inc.	373249
CSC 40	MinQuest Inc.	373250
CSC 41	MinQuest Inc.	373251
CSC 42	MinQuest Inc.	373252
CSC 43	MinQuest Inc.	373253
CSC 44	MinQuest Inc.	373254
CSC 45	MinQuest Inc.	373255
CSC 46	MinQuest Inc.	373256
CSC 47	MinQuest Inc.	373257
CSC 48	MinQuest Inc.	373258
CSC 49	MinQuest Inc.	373259
CUSP 15	MinQuest Inc.	<u>3732560</u>
CUSP 16	MinQuest Inc.	372561
CUSP 17	MinQuest Inc.	372562
CUSP 19	MinQuest Inc.	372563
CUSP 20	MinQuest Inc.	372564
CUSP 21	MinQuest Inc.	372565
CUSP 22	MinQuest Inc.	372566


PHOENIX, ARIZONA

2001 AUG 16 A 8:15

RECEIVED
B.L.M. AZ STATE OFFICE



CUSP 23	MinQuest Inc.	372567
CUSP 24	MinQuest Inc.	372568
CUSP 25	MinQuest Inc.	372569
CUSP 26	MinQuest Inc.	372570
CUSP 27	MinQuest Inc.	372571
CUSP 28	MinQuest Inc.	372572
CUSP 29	MinQuest Inc.	372573
CUSP 30	MinQuest Inc.	372574
CUSP 48	MinQuest Inc.	372575
CUSP 49	MinQuest Inc.	372576
CUSP 50	MinQuest Inc.	372577
CUSP 51	MinQuest Inc.	372578
CUSP 52	MinQuest Inc.	372579
CUSP 53	MinQuest Inc.	372580
CUSP 54	MinQuest Inc.	372581
CUSP 55	MinQuest Inc.	372582
CUSP 56	MinQuest Inc.	372583
CUSP 58	MinQuest Inc.	372584
CUSP 201	MinQuest Inc.	372585
CUSP 202	MinQuest Inc.	372586
CUSP 203	MinQuest Inc.	372587
CUSP 204	MinQuest Inc.	372588
CUSP 18	MinQuest Inc.	377618
CUSP 57	MinQuest Inc.	377619
CUSP 59	MinQuest Inc.	377620
CUSP 60	MinQuest Inc.	377621
CUSP 200	MinQuest Inc.	377622
CUSP 205	MinQuest Inc.	377623



RECEIVED
 B.L.M. AZ STATE OFFICE
 2007 AUG 16 A 8:15
 PHOENIX, ARIZONA

AFTER FILING/RECORDING,
PLEASE RETURN TO:
MinQuest Inc.
4235 Christy Way
Reno, NV 89519

U.S. Department of the Interior
Division of Mining Claims
U.S. Bureau of Land Management
Arizona State Office
One North Central Avenue
Phoenix, AZ 85004-2203

AFFIDAVIT OF PAYMENT OF CLAIM MAINTENANCE AND NOTICE OF INTENTION TO HOLD UNPATENTED MINING CLAIMS

The undersigned being first duly sworn deposes and says:

MinQuest Inc., a Nevada corporation, with offices located at 4235 Christy Way, Reno, NV, 89519, is the owner or authorized agent on behalf of the owner of each of the claims described on Exhibit A attached hereto and incorporated herein ("the Claims").

MinQuest Inc., as owner or as the authorized agent on behalf of the owner of the Claims, intends to hold said Claims from September 2, 2007 until September 2, 2008.


MinQuest Inc., as owner or as the authorized agent on behalf of the owner of the Claims, has paid, on or before September 1, 2007 to the U.S. Department of the Interior- Bureau of Land Management, the annual maintenance fees for the assessment year beginning September 2, 2007, as prescribed in the 1993 Omnibus Budget Reconciliation Act of 1993, Public Law 103-66, for the Claims.

This Affidavit of Payment of Claim Maintenance Fees and Notice of Intention to Hold Unpatented Mining Claims is made and recorded pursuant to NRS 517.230(3).

DOI-BLM Payment. The maintenance fees due the U.S. Department of the Interior, Bureau of Land Management ("ADOI-BLM") and the filing of this document on or before September 2, 2007 have been calculated by multiplying each of the 104 claims by \$125.00 for a total due the DOI-BLM, enclosed herewith, of \$13,000.00.

Dated and signed this 6th day of August, 2007

For MinQuest Inc.


Richard R. Kern, President

RECEIVED
B.L.M. AZ STATE OFFICE
2007 AUG 16 A 8:18
PHOENIX, ARIZONA

104

EXHIBIT A

YAVAPAI COUNTY

<u>CLAIM NAME</u>	<u>CLAIMANT'S NAME</u>	<u>AMC NUMBER</u>
Jackpot 12-16	MinQuest Inc.	L 339242-46
Mule 59-63	MinQuest Inc.	339247-51 ✓
Ray 132-168	MinQuest Inc.	L 362143-79 ✓
Mule 45-48	MinQuest Inc.	L 361058-61
Mule 99	MinQuest Inc.	361062
Mule 54-58	MinQuest Inc.	361063-67
Mule 59A	MinQuest Inc.	361068
Mule 64	MinQuest Inc.	361069 ✓
Mule 201	MinQuest Inc.	361070
Mal 11-14	MinQuest Inc.	361071-74
Ray 168A	MinQuest Inc.	L 371406
Ray 169	MinQuest Inc.	371407
Ray 170	MinQuest Inc.	371408
Ray 171	MinQuest Inc.	371409
Ray 172	MinQuest Inc.	371410
Ray 173	MinQuest Inc.	371411
Ray 174	MinQuest Inc.	371412
Ray 175	MinQuest Inc.	371413
Ray 176	MinQuest Inc.	371414
Ray 177	MinQuest Inc.	371415
Ray 178	MinQuest Inc.	371416 ✓
Ray 179	MinQuest Inc.	371417
Ray 180	MinQuest Inc.	371418
Ray 181	MinQuest Inc.	371419
Ray 182	MinQuest Inc.	371420
Ray 183	MinQuest Inc.	371421
Ray 184	MinQuest Inc.	371422
Ray 185	MinQuest Inc.	371423
Ray 186	MinQuest Inc.	371424
Ray 187	MinQuest Inc.	371425
Ray 188	MinQuest Inc.	371426
Ray 189	MinQuest Inc.	371427
Ray 190	MinQuest Inc.	371428
Ray 191	MinQuest Inc.	371429
Ray 192	MinQuest Inc.	371430
Ray 193	MinQuest Inc.	371431
Ray 194	MinQuest Inc.	371432
Ray 195	MinQuest Inc.	371433
Ray 196	MinQuest Inc.	371434
Ray 197	MinQuest Inc.	371435
Ray 198	MinQuest Inc.	371436

RECEIVED
B.L.M. AZ STATE OFFICE
2001 AUG 16 A 8:18
PHOENIX, ARIZONA

Ray 199	MinQuest Inc.	371437
Ray 200	MinQuest Inc.	371438
Ray 201	MinQuest Inc.	371439
Ray 202	MinQuest Inc.	371440
Ray 203	MinQuest Inc.	371441
Ray 204	MinQuest Inc.	371442
Ray 205	MinQuest Inc.	371443
Ray 206	MinQuest Inc.	371444
Ray 207	MinQuest Inc.	371445

RECEIVED
B.L.M. AZ STATE OFFICE
2007 AUG 16 A 8:18
PHOENIX, ARIZONA

AFTER FILING/RECORDING,
PLEASE RETURN TO:
MinQuest Inc.
4235 Christy Way
Reno, NV 89519

ACC check

U.S. Department of the Interior
Division of Mining Claims
U.S. Bureau of Land Management
Arizona State Office
One North Central Avenue
Phoenix, AZ 85004-2203

AFFIDAVIT OF PAYMENT OF CLAIM MAINTENANCE AND NOTICE OF INTENTION TO HOLD UNPATENTED MINING CLAIMS

The undersigned being first duly sworn deposes and says:

MinQuest Inc., a Nevada corporation, with offices located at 4235 Christy Way, Reno, NV, 89519, is the owner or authorized agent on behalf of the owner of each of the claims described on Exhibit A attached hereto and incorporated herein ("the Claims").

MinQuest Inc., as owner or as the authorized agent on behalf of the owner of the Claims, intends to hold said Claims from September 2, 2007 until September 2, 2008.


MinQuest Inc., as owner or as the authorized agent on behalf of the owner of the Claims, has paid, on or before September 1, 2007 to the U.S. Department of the Interior- Bureau of Land Management, the annual maintenance fees for the assessment year beginning September 2, 2007, as prescribed in the 1993 Omnibus Budget Reconciliation Act of 1993, Public Law 103-66, for the Claims.

This Affidavit of Payment of Claim Maintenance Fees and Notice of Intention to Hold Unpatented Mining Claims is made and recorded pursuant to NRS 517.230(3).

DOI-BLM Payment. The maintenance fees due the U.S. Department of the Interior, Bureau of Land Management ("ADOI-BLM") and the filing of this document on or before September 2, 2007) have been calculated by multiplying each of the 40 claims by \$125.00 for a total due the DOI-BLM, enclosed herewith, of \$5,000.00.

Dated and signed this 3rd day of August, 2007

For MinQuest Inc.



Richard R. Kern, President

RECEIVED
B.L.M. AZ STATE OFFICE
2007 AUG 16 A 8:17
PHOENIX, ARIZONA

EXHIBIT A

YAVAPAI COUNTY

<u>CLAIM NAME</u>	<u>CLAIMANT'S NAME</u>	<u>AMC NUMBER</u>
SP 19	MinQuest Inc.	✓ 370915
SP 20	MinQuest Inc.	370916
SP 21	MinQuest Inc.	370917
SP 22	MinQuest Inc.	370918
SP 23	MinQuest Inc.	370919
SP 24	MinQuest Inc.	370920
SP 25	MinQuest Inc.	370921
SP 26	MinQuest Inc.	370922
SP 27	MinQuest Inc.	370923
SP 28	MinQuest Inc.	370924
SP 29	MinQuest Inc.	370925
SP 30	MinQuest Inc.	370926
SP 31	MinQuest Inc.	370927
SP 32	MinQuest Inc.	370928
SP 33	MinQuest Inc.	✓ 375349
SP 34	MinQuest Inc.	375350
SP 35	MinQuest Inc.	375351
SP 36	MinQuest Inc.	375352
SP 37	MinQuest Inc.	375353
SP 38	MinQuest Inc.	375354
SP 39	MinQuest Inc.	375355
SP 40	MinQuest Inc.	375356
SP 41	MinQuest Inc.	370929
SP 42	MinQuest Inc.	370930
SP 43	MinQuest Inc.	370931
SP 44	MinQuest Inc.	370932
SP 45	MinQuest Inc.	370933
SP 46	MinQuest Inc.	370934
SP 47	MinQuest Inc.	370935
SP 48	MinQuest Inc.	370936
SP 49	MinQuest Inc.	370937
SP 50	MinQuest Inc.	370938
SP 51	MinQuest Inc.	370939
SP 52	MinQuest Inc.	370940
SP 53	MinQuest Inc.	370941
SP 54	MinQuest Inc.	370942
SP 55	MinQuest Inc.	370943
SP 56	MinQuest Inc.	370944
SP 57	MinQuest Inc.	370945
SP 58	MinQuest Inc.	370946

PHOENIX, ARIZONA

2001 AUG 16 A 8:17

RECEIVED
B.L.M. AZ STATE OFFICE

370 915 *

AFTER FILING/RECORDING,
PLEASE RETURN TO:
MinQuest Inc.
4235 Christy Way
Reno, NV 89519

U.S. Department of the Interior
Division of Mining Claims
U.S. Bureau of Land Management
Arizona State Office
One North Central Avenue
Phoenix, AZ 85004-2203

AFFIDAVIT OF PAYMENT OF CLAIM MAINTENANCE AND NOTICE OF INTENTION TO HOLD UNPATENTED MINING CLAIMS

The undersigned being first duly sworn deposes and says:

MinQuest Inc., a Nevada corporation, with offices located at 4235 Christy Way, Reno, NV, 89519, is the owner or authorized agent on behalf of the owner of each of the claims described on Exhibit A attached hereto and incorporated herein ("the Claims").

MinQuest Inc., as owner or as the authorized agent on behalf of the owner of the Claims, intends to hold said Claims from September 2, 2007 until September 2, 2008.

MinQuest Inc., as owner or as the authorized agent on behalf of the owner of the Claims, has paid, on or before September 1, 2007 to the U.S. Department of the Interior- Bureau of Land Management, the annual maintenance fees for the assessment year beginning September 2, 2007, as prescribed in the 1993 Omnibus Budget Reconciliation Act of 1993, Public Law 103-66, for the Claims.

This Affidavit of Payment of Claim Maintenance Fees and Notice of Intention to Hold Unpatented Mining Claims is made and recorded pursuant to NRS 517.230(3).

DOI-BLM Payment. The maintenance fees due the U.S. Department of the Interior, Bureau of Land Management ("ADOI-BLM") and the filing of this document on or before September 2, 2007 have been calculated by multiplying each of the 63 claims by \$125.00 for a total due the DOI-BLM, enclosed herewith, of \$7,875.00.

Dated and signed this 1st day of August, 2007

For MinQuest Inc.


Richard R. Kern, President

PHOENIX, ARIZONA

2007 AUG 16 A 8:18

RECEIVED
B.L.M. AZ STATE OFFICE

63

EXHIBIT A

MOHAVE COUNTY

CLAIM NAME

CLAIMANT'S NAME

AMC NUMBER

Moss 11-33
Moss 33F
Moss 34-39
Moss 39F
Moss 40-47
Moss 47B
Moss 48-70

MinQuest Inc.
MinQuest Inc.
MinQuest Inc.
MinQuest Inc.
MinQuest Inc.
MinQuest Inc.
MinQuest Inc.

∟ 361998-362020
362021
362022-362027
362028
362029-362036
362037
362038-362060

PHOENIX, ARIZONA

2001 AUG 16 A 8:18

RECEIVED
B.L.M. AZ STATE OFFICE

United States Department of the Interior

Bureau of Land Management
 BUSINESS & SUPPORT SVCS DIV
 ONE N CENTRAL AVE SUITE 800
 PHOENIX, AZ 85004 -4427
 Phone: (602) 417-9200

Receipt

No: 1546450

Transaction #: 1597845	
Date of Transaction: 08/17/2007	
CUSTOMER:	MINQUEST INC 4235 CHRISTY WAY RENO,NV 89509

LINE #	QTY	DESCRIPTION	REMARKS	UNIT PRICE	TOTAL
1	1.00	LOCATABLE MINERALS / MINING CLAIMS-NOT NEW-UNADJUD,ONE AUTH NO. ONLY / MINING CLAIM MONEY RECEIVED (455) CASES: AMC355089/\$3000.00	MAINT 2008 (24)	- n/a -	3000.00
2	1.00	LOCATABLE MINERALS / MINING CLAIMS-NOT NEW-UNADJUD,ONE AUTH NO. ONLY / MINING CLAIM MONEY RECEIVED (455) CASES: AMC349917/\$250.00	MAINT 2008 (2)	- n/a -	250.00
3	1.00	LOCATABLE MINERALS / MINING CLAIMS-NOT NEW-UNADJUD,ONE AUTH NO. ONLY / MINING CLAIM MONEY RECEIVED (455) CASES: AMC370174/\$63750.00	MAINT 2008 (510)	- n/a -	63750.00
4	1.00	LOCATABLE MINERALS / MINING CLAIMS-NOT NEW-UNADJUD,ONE AUTH NO. ONLY / MINING CLAIM MONEY RECEIVED (455) CASES: AMC339242/\$13000.00	MAINT 2008 (104)	- n/a -	13000.00
5	1.00	LOCATABLE MINERALS / MINING CLAIMS-NOT NEW-UNADJUD,ONE AUTH NO. ONLY / MINING CLAIM MONEY RECEIVED (455) CASES: AMC370915/\$5000.00	MAINT 2008 (40)	- n/a -	5000.00
6	1.00	LOCATABLE MINERALS / MINING CLAIMS-NOT NEW-UNADJUD,ONE AUTH NO. ONLY / MINING CLAIM MONEY RECEIVED (455) CASES: AMC361998/\$7875.00	MAINT 2008 (63)	- n/a -	7875.00
743 TOTAL TOTAL:					\$92,875.00

PAYMENT INFORMATION			
1	AMOUNT:	\$63,750.00	POSTMARKED: 8/13/07 0:00
	TYPE:	CHECK	RECEIVED: 08/16/2007
	CHECK NO:	1565	
	NAME:	MINQUEST INC	

		4235 CHRISTY WAY RENO NV 89509	
2	AMOUNT:	\$13,000.00	POSTMARKED: 8/13/07 0:00
	TYPE:	CHECK	RECEIVED: 08/16/2007
	CHECK NO:	1550	
	NAME:	MINQUEST INC 4235 CHRISTY WAY RENO NV 89509	
3	AMOUNT:	\$7,875.00	POSTMARKED: 8/13/07 0:00
	TYPE:	CHECK	RECEIVED: 08/16/2007
	CHECK NO:	1543	
	NAME:	MINQUEST INC 4235 CHRISTY WAY RENO NV 89509	
4	AMOUNT:	\$5,000.00	POSTMARKED: 8/13/07 0:00
	TYPE:	CHECK	RECEIVED: 08/16/2007
	CHECK NO:	1074	
	NAME:	AMERICAN COPPER NEVADA INC 4235 CHRISTY WAY RENO NV 89509	
5	AMOUNT:	\$3,000.00	POSTMARKED: 8/13/07 0:00
	TYPE:	CHECK	RECEIVED: 08/16/2007
	CHECK NO:	1570	
	NAME:	MINQUEST INC 4235 CHRISTY WAY RENO NV 89509	
6	AMOUNT:	\$250.00	POSTMARKED: 8/13/07 0:00
	TYPE:	CHECK	RECEIVED: 08/16/2007
	CHECK NO:	1575	
	NAME:	MINQUEST INC 4235 CHRISTY WAY RENO NV 89509	

REMARKS

This receipt was generated by the automated BLM Collections and Billing System and is a paper representation of a portion of the official electronic record contained therein.

AMC 355089

AMC 372859

MAINTENANCE FEE PAYMENT

Claimant Name: Brian F. Corn & Russell M. Corn

Address: 8425 Desert Steppes Dr.

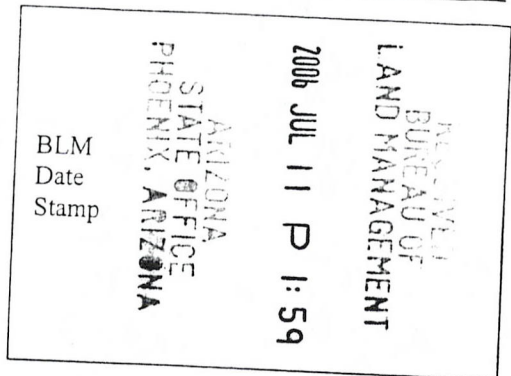
City: Tucson State: AZ Zip: 85710

Telephone: (520) 298-1770

E-mail address: _____

Signature: *[Handwritten Signature]*

Check here if this is a change of address.



LINE NO.	AMC NUMBER	CLAIM/SITE NAME	COUNTY RECORDER DATA (If available)	TWP	RNG	SEC
1	355089	COPR 2	2000 - 15944	T1S	R14E	14
2	355090	COPR 34	2000 - 15943	T1S	R14E	14
3	372859	COPR 8	2006 - 8420	T1S	R14E	14
4	372860	COPR 10	2006 - 8421	T1S	R14E	14
5	372861	COPR 32	2006 - 8422	T1S	R14E	14
6	372862	COPR 33	2006 - 8423	T1S	R14E	14
7						
8						
9						
10						

ENTERED IN COMPUTER
JUL 12 2006
+ Verified PB

List additional claims on Form MCF114.

Bureau of Land Management
Arizona State Office
www.az.blm.gov

No. of Claims: 6 x \$125 = 750.⁰⁰
 Check No: 422 Init. TES
 Receipt No.: 1313783
 For BLM Use Only



Bureau of Land Management
One N. Central Ave.
Phoenix, AZ 85004

July 10, 2006

CERTIFIED MAIL
ARTICLE No.

Attached is a check for \$750 for the mining claim maintenance fees, paid in lieu of Assessment Work for the 2007 Assessment year on the COPR Mining Claims, Summit Mining District, Gila County, AZ.

<u>Claim Name</u>	<u>BLM Serial No.</u>
COPR 2	AMC 355089
COPR 34	AMC 355090
COPR 8	AMC 372859
COPR 10	AMC 372860
COPR 32	AMC 372861
COPR 33	AMC 372862

Maintenance Fee of \$750 is for the 2007 Assessment Year beginning September 1, 2006.

Owner:


Brian F. Corn & Russell M. Corn
8425 Desert Steppes Dr.
Tucson, AZ 85710

Please return a date stamped copy of this letter as a receipt.

ARIZONA
STATE OFFICE
PHOENIX, ARIZONA

2006 JUL 11 P 1:59

LAND MANAGEMENT
BUREAU OF



Russell M. Corn
8425 Desert Steppes Dr.
Tucson, AZ 85710

ENTERED IN COMPUTER
JUL 12 2006 (B)

United States Department of the Interior
Bureau of Land Management
 BUSINESS & SUPPORT SVCS DIV
 ONE N CENTRAL AVE
 PHOENIX, AZ 85004 -2203
 Phone: (602) 417-9200

Receipt

No:

1313783

Transaction #: 1358427		ENTERED IN COMPUTER JUL 12 2006 <i>LB</i>
Date of Transaction: 07/11/2006		
CUSTOMER:	RUSSELL M CORN 8425 DESERT STEPPES TUCSON, AZ 85710	

LINE #	QTY	DESCRIPTION	REMARKS	UNIT PRICE	TOTAL
1	1.00	LOCATABLE MINERALS / MINING CLAIMS-NOT NEW-UNADJUD, ONE AUTH NO. ONLY / MINING CLAIM MONEY RECEIVED (455) CASES: AMC355089/\$750.00	MAINT 2007 (6)	- n/a -	750.00
TOTAL:					\$750.00

PAYMENT INFORMATION					
1	AMOUNT:	\$750.00	POSTMARKED:	07/10/2006	
	TYPE:	CHECK	RECEIVED:	07/11/2006	
	CHECK NO:	422			
	NAME:	CORN, RUSSELL M 8425 DESERT STEPPES TUCSON AZ 85710			

REMARKS

ATTENTION MR. CORN: WE ONLY NEED ONE COPY OF YOUR MAINTENANCE FILING, WE DATE STAMP IT AND MAKE A COPY FOR OUR FILES AND SEND YOU THE ORIGINAL.

This receipt was generated by the automated BLM Collections and Billing System and is a paper representation of a portion of the official electronic record contained therein.

 **COPY**

CBS Export Results Report

JUL 12 2006
Verified
PB

Include Resolved Records

Record Status

- Error Records (E/M/I)
- Accepted Records (A/W)
- "On Hold" Records (H)
- All Records (for s/n or receipt nr)
- Exported, No Results From CBS
- New (not yet exported)

Search Criteria Responsible Ar

Enter export Date (mm/dd/yyyy) ALL

User (U,X)

Serial Number match (optional)

Programme

Receipt Nr (optional) 1313783

All (U,P,X)

Export Nr (exclusive)

LR2000 User (defaults to login) ALL



User

Resend?	Export Nr	A/D	Serial Nr	Mult	Code	\$ Amount	Remarks	Receipt Nr	LR2000 User	#Msg	Resolve
<input type="checkbox"/>	898810	A	AMC355089		582	125.00	2007	1313783	P5BROWN		<input type="checkbox"/>
<input type="checkbox"/>	898811	A	AMC355090		582	125.00	2007	1313783	P5BROWN		<input type="checkbox"/>
<input type="checkbox"/>	898812	A	AMC372859		582	125.00	2007	1313783	P5BROWN		<input type="checkbox"/>
<input type="checkbox"/>	898813	A	AMC372860		582	125.00	2007	1313783	P5BROWN		<input type="checkbox"/>
<input type="checkbox"/>	898814	A	AMC372861		582	125.00	2007	1313783	P5BROWN		<input type="checkbox"/>
<input type="checkbox"/>	898815	A	AMC372862		582	125.00	2007	1313783	P5BROWN		<input type="checkbox"/>

JUL 12 2006

NOTICE!!

These documents have been scanned!

Do not place un-scanned documents beneath this notice!

Do not remove this notice from this file!

GPO Jacket No. 560-102
Print Order 61540
Rise Business Services, LLC
Job=AZ15 5/30/2019



Box Number= AZ15103



Claim Begin-End: AMC372859-AMC372862

5 Miscellaneous



AZ15103-10

AMC372018-AMC373097

**NO
DOCUMENTS
FOUND**

NO DOCUMENTS FOUND
NO DOCUMENTS FOUND

NOTICE!!

These documents have been scanned!

Do not place un-scanned documents beneath this notice!

Do not remove this notice from this file!

GPO Jacket No. 560-102
Print Order 61540
Rise Business Services, LLC
Job=AZ15 5/30/2019



Box Number= AZ15103



Claim Begin-End: AMC372859-AMC372862

6 Location Notices-Amendments and Supporting Documents



AZ15103-10

AMC372018-AMC373097

MINING CLAIM STATUS REPORT

STATUS:
MTP CHECKED BY RE
GEO CHECKED BY RE

LEAD SERIAL NO. AMC **372859** THROUGH AMC **372862**

# <u>4</u> LODE	LOCATION FEE @ \$30 =	\$ <u>120.-</u>
# _____ PLACER	PROCESSING FEE @ \$15 =	\$ <u>60.-</u>
# _____ ASSOCIATION PL	MAINTENANCE FEE @ \$125 =	\$ <u>500.-</u>
# _____ MILL SITE	OVERAGE	\$ _____
# _____ TUNNEL SITE	SHORTAGE	\$ _____
	OTHER FEES	\$ _____
	TOTAL	\$ <u>680.00</u>

OVER-THE-COUNTER [] MAIL TIMELY FILED: YES NO []

LEGAL DESCRIPTION: T 1S R 14E SEC 14
 T _____ R _____ SEC _____
 T _____ R _____ SEC _____
 T _____ R _____ SEC _____

BLM [] FOREST SERVICE SUBJ TO PL 359: YES [] NO []

WILDERNESS AREA: NO YES []

SPLIT ESTATE: SX [] PX [] SRHA [] OTHER [] N/A []
 PROPER NOTICE FILED IF LOCATED ON SRHA LANDS-YES [] NO [] N/A []

RECONVEYED MINERALS ON BLM LANDS REQUIRE OPENING ORDERS
 FROM 1944 TO 1993. OPEN TO ENTRY ON: _____ N/A []

STATUS; VOID [] PARTIALLY VOID [] PRIVATE MINERALS []
 WITHDRAWN LANDS [] OTHER []

CLAIMANT ACKNOWLEDGES THAT PORTIONS OF THE CLAIM(S) MAY BE
 VOID OR VOIDABLE. Claimant Signature: _____

COMMENTS:

FINAL ADJUDICATION -OK RE

ENTERED
AC 669

July 1, 2006

Bureau of Land Management
One North Central Ave.
Phoenix, AZ 85004

Please record the COPR 8, 10, 32 and 33 lode mining claims as described below and shown on the attached copies of the Location Certificates and Map.

<u>Claim Names</u>	COPR 8, 10, 32 & 33
<u>Certificates Recorded</u>	Nos. 8420, 8421, 8422, 8423 May 16, 2006 Gila County, Arizona
<u>Locator & Owner</u>	Brian F. Corn & Russell M. Corn 8425 E. Desert Steppes Dr. Tucson, AZ 85710
<u>Type of Claim</u>	Lode Claim
<u>Date Located</u>	April 27, 2006
<u>Legal Description</u>	SE $\frac{1}{4}$ & SW $\frac{1}{4}$ Sec. 14, T. 1 S., R. 14 E.

RECEIVED
 BUREAU OF
 LAND MANAGEMENT
 PHOENIX, ARIZONA
 2006 JUL -3 P 1:53

Enclosed is my check for \$680.00 for the recording fees. Please return the recording documentation and file numbers to me at the address below.

Thank you,



Russell M. Corn
8425 E. Desert Steppes Dr.
Tucson, AZ 85710

AMC 372859

Return to:
Russell M. Corn
8425 Desert Steppes Dr.
Tucson, AZ 85710



2006-008420
Page: 1 of 2
05/16/2006 02:52P
13.00

LOCATION NOTICE FOR LOSE MINING CLAIM

NOTICE IS HEREBY GIVEN that the COPR 8
_____ lode mining claim has been located by
Brian F. Corn
Russell M. Corn whose current mailing
address is 8425 Desert Steppes Dr.
Tucson, AZ 85710 Ph (520) 298-1770.

BLM Date Stamp	2006 JUL -3 P 1:53	LAND MANAGEMENT
----------------------	--------------------	-----------------

PHOENIX, ARIZONA
STATE OFFICE
ARIZONA

The general course of this claim is East to West and it is situated in
Gila
County, Arizona.

This claim is 1500 feet in length and 600 feet in width. This claim runs from the
location monument on which this location notice is posted approximately 150 feet in a East
direction to the East end line and 1350 feet in a West direction to the West end line.
This claim is marked by four monuments, one at each corner of the claim.

The location monument on which this notice is posted is situated within Section 14, Township
1 S., Range 14 E., Gila Salt River Base and Meridian, Arizona. This claim encompasses
portions of the following legal subdivision(s) if located by legal subdivision or the following quarter section (s),
section (s), Township (s) and Range (s) SW 1/4 Section 14,
T. 1 S., R. 14 E., Gila Salt River Base and Meridian, Arizona.

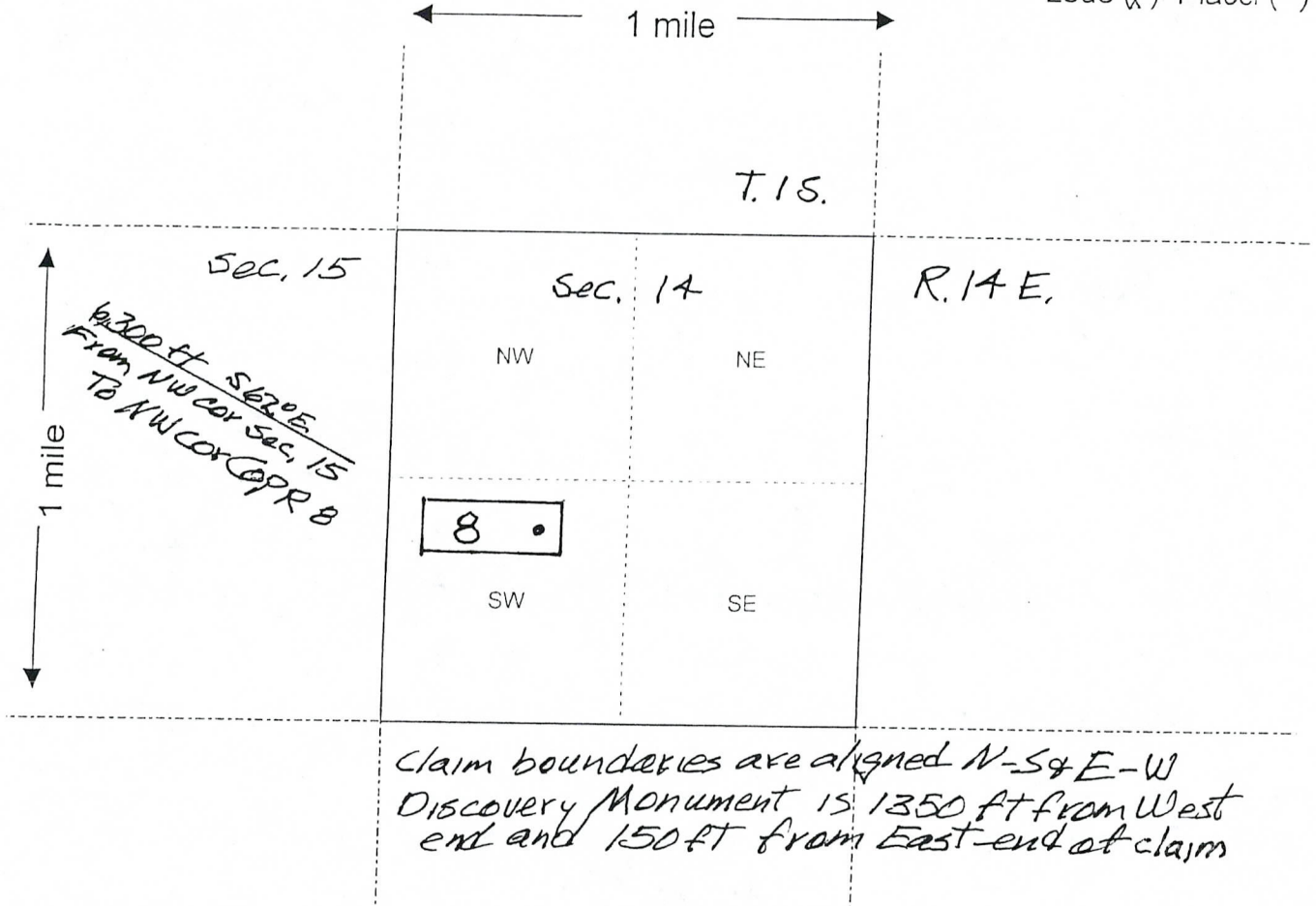
The locality of this claim with reference to some natural object or permanent monument and additional
information (if any) concerning its locality are as follows: The NW corner of this claim
is located 6,300 ft south 62 degrees East
from the monumented NW Corner of Section 15, T. 1 S., R. 14 E.

DATED AND POSTED on the ground this 27th day of April, 2006.

LOCATOR (s) Brian Corn

MINING CLAIM MAP

Lode (x) Placer ()



Scale : 1" = 2000 feet



1. The above map depicts the COPR 8 mining claim, which is located in Section (s) 14, Township 1 S., Range 14 E., Gila and Salt River Base and Meridian, Gila County, Arizona.

2. The type of corner and location monuments used are as follows: 2 x 2 wood posts marked by aluminum tags

3. The bearings and distances in degrees and feet between claim corners are as depicted on the map.

Form MCF100a
Revised July 2005

This form is available from the Arizona Department of Mines & Mineral Resources and may be reproduced



Gila County, AZ

NML

2006-008420

Page 2 of 2
05/16/2006 02:52P
13.00

Gila County, AZ
Linda Haught Ortega, Fder
05/16/2006
02:52PM
Doc Code: NML

Doc Id: 2006-008421
Receipt #: 44856
Rec Fee: 13.00

Return to:
Russell M. Corn
8425 Desert Steppes Dr.
Tucson, AZ 85710

RUSSELL CORN



2006-008421

Page: 1 of 2
05/16/2006 02:52P
13.00

LOCATION NOTICE FOR LODE MINING CLAIM


NOTICE IS HEREBY GIVEN that the COPR 10

 lode mining claim has been located by

Brian F. Corn
Russell M. Corn whose current mailing

address is 8425 Desert Steppes Dr.

Tucson, AZ 85710 Ph (520) 298-1770.



The general course of this claim is East to West and it is situated in
Gila

County, Arizona.

This claim is 1500 feet in length and 600 feet in width. This claim runs from the
location monument on which this location notice is posted approximately 610 feet in a East
direction to the East end line and 890 feet in a West direction to the West end line.

This claim is marked by four monuments, one at each corner of the claim.

The location monument on which this notice is posted is situated within Section 14, Township
1 S., Range 14 E., Gila Salt River Base and Meridian, Arizona. This claim encompasses
portions of the following legal subdivision(s) if located by legal subdivision or the following quarter section (s),
section (s), Township (s) and Range (s) SW 1/4 Section 14,

T. 1 S., R. 14 E., Gila Salt River Base and Meridian, Arizona.

The locality of this claim with reference to some natural object or permanent monument and additional
information (if any) concerning its locality are as follows: The NW corner of this claim
is located 6,600 ft South 58 degrees East
from the monumented NW Corner of Section 15, T. 1 S., R. 14 E.

DATED AND POSTED on the ground this 27th day of April, 2006.

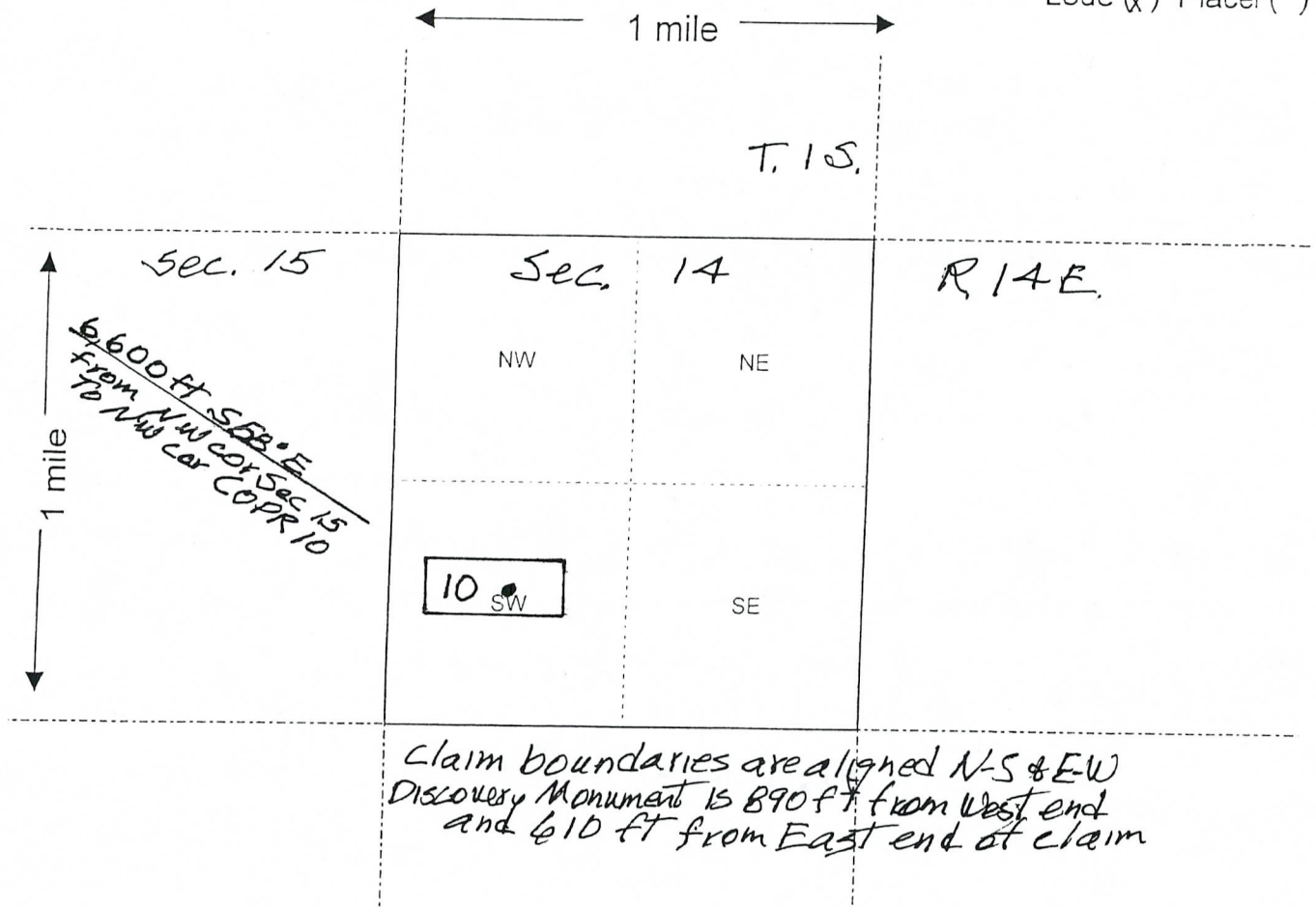
LOCATOR (s) Brian Corn

Form MCF102
Revised July 2005

AMC 372860

MINING CLAIM MAP

Lode (x) Placer ()



Scale: 1" = 2000 feet



1. The above map depicts the COPR 10 mining claim, which is located in Section (s) 14, Township 1 S., Range 14 E., Gila and Salt River Base and Meridian, Gila County, Arizona.
2. The type of corner and location monuments used are as follows: 2 x 2 wood posts marked by aluminum tags
3. The bearings and distances in degrees and feet between claim corners are as depicted on the map.

Form MCF100a
Revised July 2005

This form is available from the Arizona Department of Mines & Mineral Resources and may be reproduced.



2006-008421

Page: 2 of 2
05/16/2006 02:52P
13.00

Gila County, AZ

NML

Return to:
Russell M. Corn
8425 Desert Steppes Dr.
Tucson, AZ 85710



2006-008422
Page: 1 of 2
05/16/2006 02:52P
13.00
Gila County, AZ NML

LOCATION NOTICE FOR LODE MINING CLAIM

NOTICE IS HEREBY GIVEN that the COPR 32
_____ lode mining claim has been located by
Brian F. Corn
Russell M. Corn whose current mailing
address is 8425 Desert Steppes Dr.
Tucson, AZ 85710 Ph (520) 298-1770.

BLM
Date
Stamp
ARIZONA
STATE OFFICE
PHOENIX, ARIZONA
2006 JUL -3 P 1:53
DIRECTOR OF
LAND MANAGEMENT

The general course of this claim is East to West and it is situated in
Gila
County, Arizona.

This claim is 1500 feet in length and 600 feet in width. This claim runs from the
location monument on which this location notice is posted approximately 1320 feet in a East
direction to the East end line and 180 feet in a West direction to the West end line.
This claim is marked by four monuments, one at each corner of the claim.

The location monument on which this notice is posted is situated within Section 14, Township
1 S., Range 14 E., Gila Salt River Base and Meridian, Arizona. This claim encompasses
portions of the following legal subdivision(s) if located by legal subdivision or the following quarter section (s),
section (s), Township (s) and Range (s) SW 1/4 Section 14
T. 1 S., R. 14 E., Gila Salt River Base and Meridian, Arizona.

The locality of this claim with reference to some natural object or permanent monument and additional
information (if any) concerning its locality are as follows: The NW corner of this claim
is located 6,950 ft South 55 degrees East
from the monumented NW Corner of Section 15, T. 1 S., R. 14 E.

DATED AND POSTED on the ground this 27th day of April, 2006

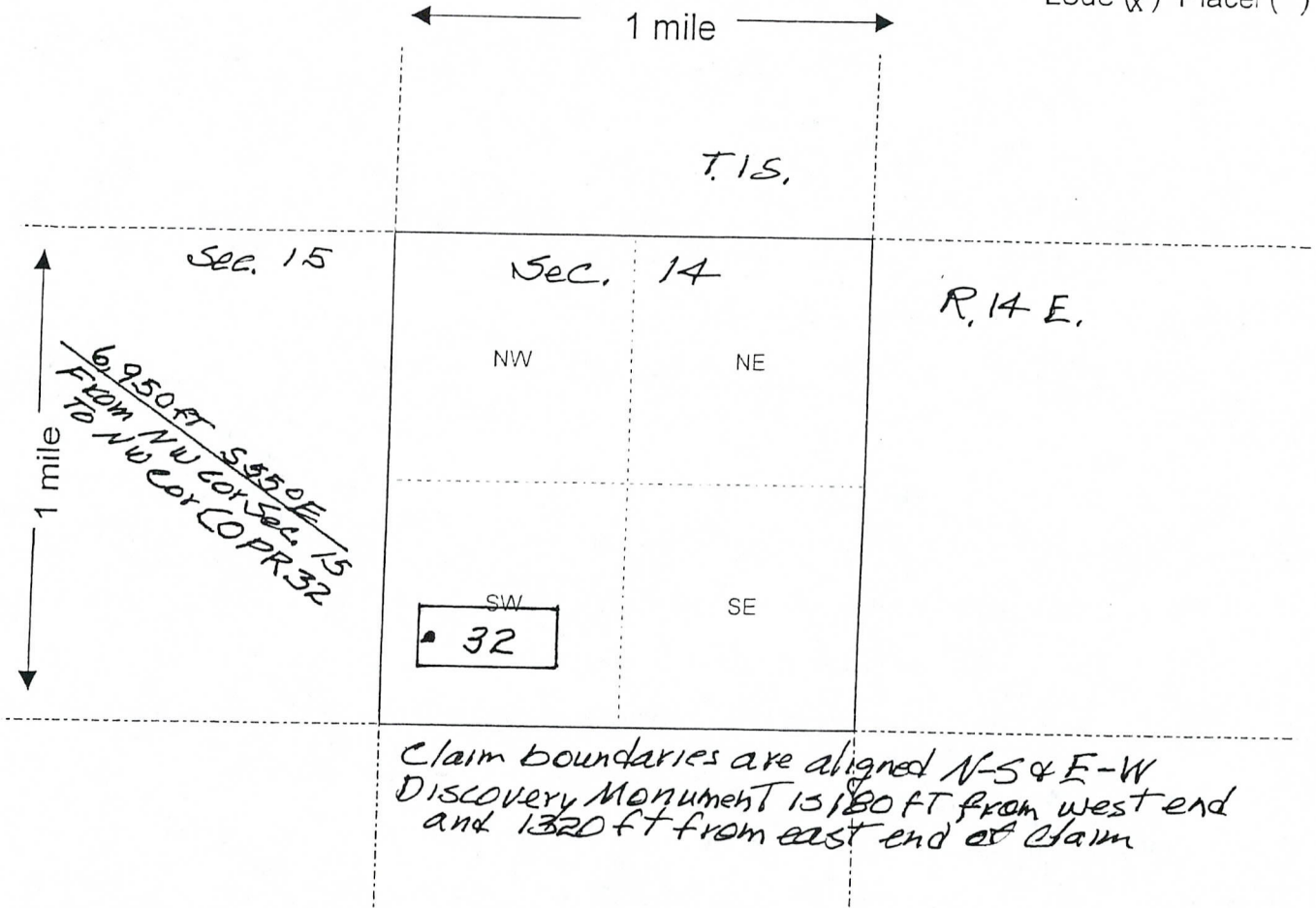
LOCATOR (s) Brian Corn

Form MCF102
Revised July 2005

AMC 372861

MINING CLAIM MAP

Lode (x) Placer ()



Scale: 1" = 2000 feet



- The above map depicts the COPR 32 mining claim, which is located in Section (s) 14, Township 1 S., Range 14 E., Gila and Salt River Base and Meridian, Gila County, Arizona.
- The type of corner and location monuments used are as follows: 2 x 2 wood posts marked by aluminum tags
- The bearings and distances in degrees and feet between claim corners are as depicted on the map.

Form MCF100a
Revised July 2005

This form is available from the Arizona Department of Mines & Mineral Resources and may be reproduced.



Gila County, AZ

NML

2006-008422

Page 2 of 2

05/16/2006 02:52P

13 00

RUSSELL CORN

Return to:
Russell M. Corn
8425 Desert Steppes Dr.
Tucson, AZ 85710




2006-008423

Page: 1 of 2
05/16/2006 02:52P
13 00

LOCATION NOTICE FOR LODE MINING CLAIM

NOTICE IS HEREBY GIVEN that the COPR 33
_____ lode mining claim has been located by
Brian F. Corn
Russell M. Corn whose current mailing
address is 8425 Desert Steppes Dr.
Tucson, AZ 85710 Ph (520) 298-1770.



The general course of this claim is East to West and it is situated in
Gila
County, Arizona.

This claim is 1500 feet in length and 600 feet in width. This claim runs from the
location monument on which this location notice is posted approximately 100 feet in a East
direction to the East end line and 1400 feet in a West direction to the West end line.
This claim is marked by four monuments, one at each corner of the claim.

The location monument on which this notice is posted is situated within Section 14, Township
1 S., Range 14 E., Gila Salt River Base and Meridian, Arizona. This claim encompasses
portions of the following legal subdivision(s) if located by legal subdivision or the following quarter section (s),
section (s), Township (s) and Range (s) SE 1/4 and SW 1/4 Section 14
T. 1 S., R. 14 E., Gila Salt River Base and Meridian, Arizona.

The locality of this claim with reference to some natural object or permanent monument and additional
information (if any) concerning its locality are as follows: The NW corner of this claim
is located 8,550 ft 557 degrees East
from the monumented NW Corner of Section 15, T. 1 S., R. 14 E.

DATED AND POSTED on the ground this 27th day of April, 2006

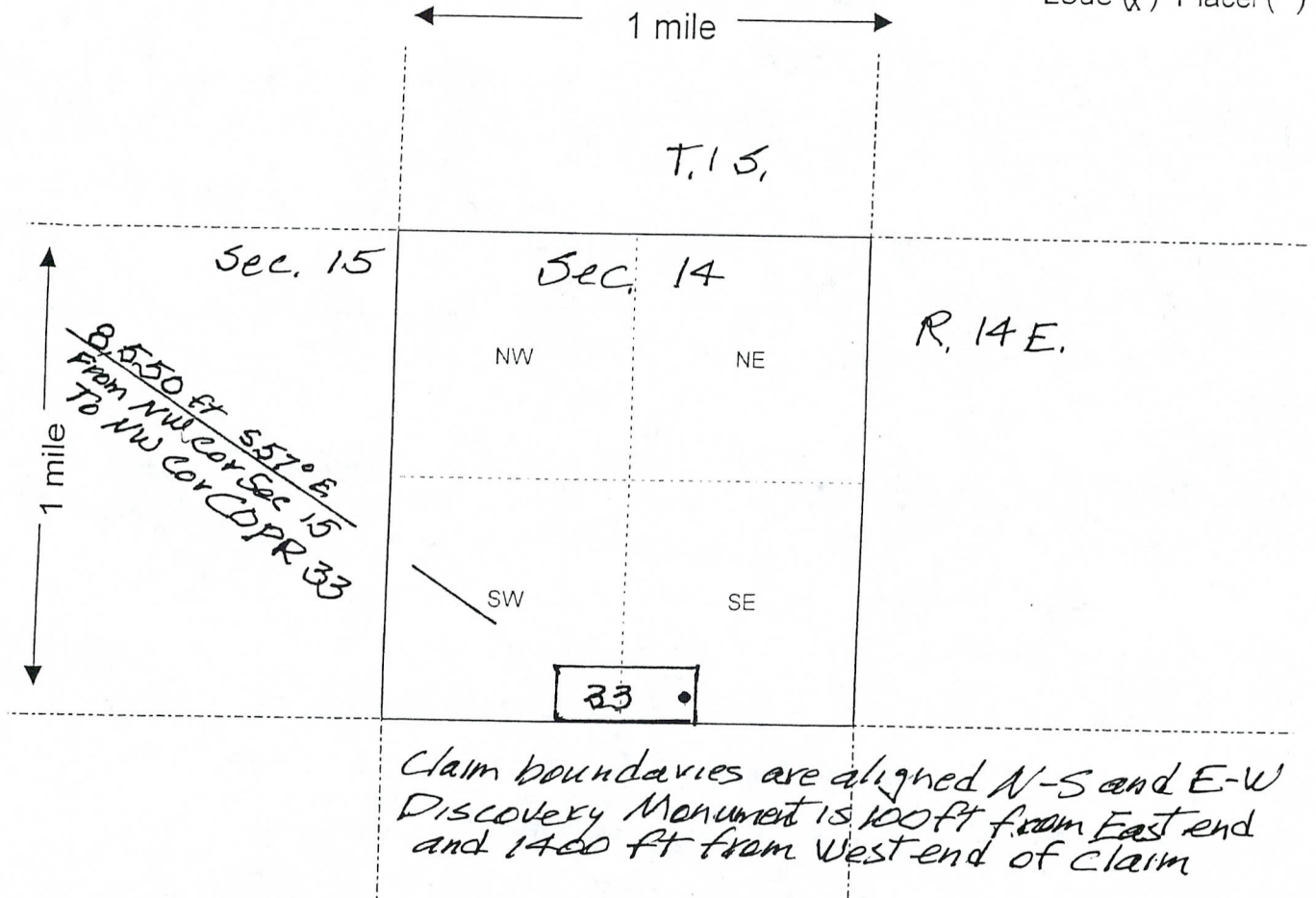
LOCATOR (s) Brian Corn

Form MCF102
Revised July 2005

AMC 372862

MINING CLAIM MAP

Lode (x) Placer ()



Scale: 1" = 2000 feet



1. The above map depicts the COPR 33 mining claim, which is located in Section (s) 14, Township 1 S., Range 14 E., Gila and Salt River Base and Meridian, Gila County, Arizona.

2. The type of corner and location monuments used are as follows: 2 x 2 wood posts marked by aluminum tags

3. The bearings and distances in degrees and feet between claim corners are as depicted on the map.

Form MCF100a
Revised July 2005

This form is available from the Arizona Department of Mines & Mineral Resources and may be reproduced.



2006-008423

Page: 2 of 2

05/16/2006 02:52P

12 00

Gila County 07

NMI

Input Parameters for Geographic Report with Land

System Id = CR

Admin State = AZ

Geo State = AZ

Casetype Begins With 16, 18, 20, 21, 22, 23, 24, 25, 26, 27, 28, 29, 31, 32, 35, 36, 38, 39, 8370, 85, 92

Case Disp Txt = AUTHORIZED, PENDING

Mer Twp Rng =

Section =

Mtrs = 14 0010S 0140E 014

Commodity =

Commodity Txt =

Pending Org =

Pend Org Decode =

Total Rows Returned: 0

TOWNSHIP 1 SOUTH RANGE 14 EAST OF THE GILA AND SALT RIVER MERIDIAN, ARIZONA

PINAL/GILA COUNTY

STATUS OF PUBLIC DOMAIN
LAND AND MINERAL TITLES




INDEX TO SEGREGATED TRACTS				
RESURVEY TRACT NO	ORIGINAL SURVEY			SUBDIVISION
	T	R	SEC	

FOR ORDERS AFFECTING DISPOSAL OR USE OF UNIDENTIFIED LANDS WITHDRAWN FOR CLASSIFICATION, MINERALS, WATER AND/OR OTHER PUBLIC PURPOSES, REFER TO INDEX OF MISCELLANEOUS DOCUMENTS.

DIST NO 2
All Tr included in Vol Tonto NF PLO 924 10/23/1953
All Tr included in Determination PL 167 12/31/1959 AR 023881
 MDS 650 NE
 651 NW
 652 SW
 AZA 30025 FX Apln NGM
Sec 7 : S1/2N1/2N1/2 of Lot 2, S1/2N1/2 of Lot 2, S1/2 of Lot 2, Lot 3, Lot 5, SW1/4SE1/4NW1/4, S1/2NW1/4SE1/4NW1/4, NW1/2E1/2SW1/4, S1/2N1/2NW1/4SE1/4NW1/4, E1/2N1/2SW1/4SW1/4, and E1/2SW1/4SW1/4, except 40368
Sec 18 : Lots 1 and 2, E1/2NW1/4 except a portion of MS 2337

Lot 33°17'28"N
Long 110°49'17"W



WARNING STATEMENT
 This plot is the Bureau's Record of Title, and should be used only as a graphic display of the township survey data. Records herein do not reflect title changes which may have been effected by lateral movements of rivers or other bodies of water. Refer to the coastal surveys for official survey information.

CURRENT TO	GS	GSR Mer
10-29-2003	PV	T 1 S
		R 14 E